



ICAO

AIR NAVIGATION CAPACITY & EFFICIENCY



AFI Air Navigation Report (AANR)

First Edition, December 2023

PREPARED BY THE SECRETARIAT OF APIRG WITH THE ASSISTANCE OF APIRG MEMBERS

Disclaimer

This report makes use of information which is provided to the International Civil Aviation Organization (ICAO) by third parties. All third-party content was obtained from sources believed to be reliable and was accurately reproduced in the report at the time of printing. However, ICAO specifically does not make any warranties or representations as to the accuracy, completeness, or timeliness of such information and accepts no liability or responsibility arising from reliance upon or use of the same. The views expressed in this report do not necessarily reflect individual or collective opinions or official positions of ICAO Member States. The maps provided in this document may not reflect actual boundaries and should not be used as a reference for navigational or any other purposes.

Note – The designations employed and the presentation of material in this Report and the maps contained therein do not imply the expression of any opinion whatsoever on the part of ICAO concerning the legal status of any country, territory, city or area or of its authorities, or concerning the delimitation of its frontier or boundaries.

Table of Content

FOREWORD	5
EDITORIAL TEAM	6
EXECUTIVE SUMMARY	7
1. INTRODUCTION	8
1.1. Objective	8
1.2. Background	8
1.3. Scope	9
1.4. Organizational Structure of the APIRG	10
1.5. Traffic Overview	10
1.6. Structure of the Report	14
2. REGIONAL AIR NAVIGATION PRIORITIES AND ACHIEVEMENTS	15
2.1. ASBU Modules Categorization and Prioritization	15
2.2. Airports Operations Planning (AOP)	16
2.2.1. Aerodrome Certification	16
2.2.2. Aerodrome Infrastructure and Operations	17
2.2.3. Global Reporting Format for Runway Surface Conditions (GRF)	19
2.3. Air Traffic Management (ATM)	19
2.3.1. AFI ATM Basic building blocks (BBB)	19
2.3.2. Performance – Based Navigation (PBN)	19
2.3.3. RVSM Airspace	21
2.3.4. PBCS	25
2.3.5. Free Routing Airspace (FRA)	26
2.4. Communications, Navigation and Surveillance (CNS)	29
2.4.1. Aeronautical Fixed Service -ATS/DS	29
2.4.2. Aeronautical Fixed Service -AFTN/AMHS/ AIDC	30
2.4.3. Aeronautical Mobile Service- HF & VHF coverage	31
2.4.4. Aeronautical Mobile Service- CPDLC	31
2.4.5. Aeronautical Radio navigation Service	31
2.4.6. Aeronautical Surveillance Service SSR- Mode S	32
2.4.7. Aeronautical Surveillance Service ADS-C &ADS-B	32
2.4.8. PBCS	33
2.4.9. Spectrum	33
2.5. Aeronautical Information Management (AIM)	33
2.5.1. AIS Basic Building Blocs	34
2.5.2. Transition from AIS to AIM	35

2.5.3.	<i>Regional implementation initiatives</i>	35
2.6.	Aeronautical Meteorology (MET)	36
2.6.1.	<i>MET Basic Building Blocks</i>	36
2.6.2.	<i>Key achievements in MET</i>	36
2.6.3.	<i>MET Regional implementation initiatives are captured in Appendix 4 to this report.</i>	37
2.7.	Search and Rescue (SAR)	37
2.7.1.	<i>Search and Rescue System, the AFI regional development.</i>	37
2.7.2.	<i>Regional SAR promotions and regional Survey</i>	38
2.8.	Aviation System Block Upgrades (ASBU) Implementation Status	39
2.8.1.	<i>AOP ASBU</i>	40
2.8.2.	<i>ATM ASBU</i>	40
2.8.3.	<i>CNS ASBU</i>	42
2.8.4.	<i>AIM ASBU</i>	44
2.8.5.	<i>MET ASBU</i>	46
2.8.6.	<i>SAR ASBU</i>	46
3.	ENVIRONMENTAL PROTECTION	47
3.1.	Air Navigation developments related to Environmental Protection	47
4.	COORDINATION AND COOPERATION	48
4.1.	Interregional Coordination	48
4.2.	Coordination between APIRG and RASG-AFI	48
4.3.	Air Navigation Services Providers Peer Review Initiatives	49
4.4.	CANSO Africa ATM Safety Peer Review Initiative	51
5.	INDUSTRY ACHIVEMENTS AND INITIATIVES	51
5.1.	Air Navigation Services Providers	51
5.1.1.	<i>Cabo Verde: ATM development in the SAL FIR</i>	51
5.1.2.	<i>Kenya: Celebrating 20 Years of Safe Skies</i>	55
5.1.3.	<i>Mauritius: Implementing Free Route Airspace</i>	56
5.1.4.	<i>Somalia: Transition from class G to class A airspace</i>	58
5.1.5.	<i>South Africa: ASBU Implementation Plan</i>	60
6.	CHALLENGES AND OPPORTUNITIES	60
7.	RECOMMENDATIONS	61

APPENDIX 1	– LIST OF STATES AND FIRS ACCREDITED TO ARMA
APPENDIX 2	– ARMA GUIDELINES TO STATES
APPENDIX 3	– AFI FREE ROUTE AIRSPACE GAP ANALYSIS REPORT
APPENDIX 4	– AERONAUTICAL METEOROLOGY – REGIONAL IMPLEMENTATION INITIATIVES
APPENDIX 5	– SEARCH AND RESCUE IMPLEMENTATION - RESULTS OF THE SURVEY
APPENDIX 6	– STATUS OF IMPLEMENTATION OF ATM RELATED ASBU ELEMENTS
APPENDIX 7	– INDUSTRY INITIATIVES – ATNS ASBU IMPLEMENTATION PLAN

FOREWORD



Mrs. Paule Assoumou Koki,
Director General, Cameroon Civil Aviation
Authority, Chairperson of the APIRG

The Africa-Indian Ocean Planning and Implementation Regional Group (APIRG) established by the ICAO Council in 1981 is composed of all ICAO Contracting States, and Territories recognized by ICAO, within the area of accreditation of the ICAO Regional Offices for Eastern and Southern Africa (ESAF) and Western and Central Africa (WACAF). In addition to member States, the importance of a collaborative and proactive role in the work of the APIRG by airspace users, international and regional organizations, and industry is recognized due to their involvement in the rapid pace of technological development, expertise and other opportunities for sharing of resources

For many years, the group envisioned to establish a mechanism of reporting on annual basis developments pertaining to the air navigation domain in the AFI region, thus meeting a global requirement for all regions. Indeed, such developments are a testimony of the tremendous and relentless efforts deployed everyday by aviation stakeholders to progress the implementation and modernization of the air navigation services and facilities.

The production of AFI Annual Air Navigation Report (AAANR) initiated by my predecessors, has now become reality through this first Edition despite many hurdles among which the advent of the Covid-19 pandemic which caused a significant slowdown in global business including aviation. The report is designed to provide focus on the status of air transport in the region and to shed lights on regional initiatives undertaken by African States and industries to enhance safety, increase capacity and efficiency while limiting the environmental impact of their activities through a common performance framework highlighted in the AFI Air Navigation Plan. The report also provides a clear view on the modernization of the essential services and facilities through the information availed on the implementation status of the ASBU elements in the region. It raises some outstanding challenges faced by the air navigation community in the region but also goes further in suggesting some key recommendations for consideration of the decision makers in the region.

This report came as a result of the contributions of all the stakeholders including the Air Navigation Report Team (ANRT) and all the resources contributors who willingly committed to the provision of essential and relevant data and information and dedicated their time for the editing of its content. I would like to extend the profound gratitude of APIRG to all the contributors. It is anticipated that the report will be produced on a regular and periodic basis, I therefore encourage all the States and industry partners to provide continued support to the sustainability of our common project.

The report is intended for all aviation stakeholders and particularly for those with an interest in air navigation planning and implementation matters. The readers are encouraged to make good use of the information contained therein and to provide feedback for further improvement to the ICAO regional offices by means of available channels.

EDITORIAL TEAM



Mr. Prosper Zo'o Minto'o
ICAO Regional Director for Western &
Central Africa & Secretary of the APIRG



Ms. Lucy Mbugua
ICAO Regional Director for Eastern & Southern
Africa & Secretary of the RASG-AFI

As Principal Secretaries of the AFI Planning and Regional Implementation Group (APIRG) and the Regional Aviation Safety Group for the AFI Region (RASG-AFI), we are pleased to introduce our able Reporting Team that worked very hard to coordinate with the States, organizations and industry, and compile the information and data contained in this historic achievement of the group.

Name	Organization	Designation	Responsibility
Mr. Zo'o Minto'o Prosper	ICAO WACAF	Regional Director	Validator
Mrs. Lucy Mbugua	ICAO ESAF	Regional Director	Validator
Mr. Manzi Nika Mèhèza	ICAO WACAF	Deputy Regional Director	Verifier
Mr. Arthemon Ndikumana	ICAO ESAF	Deputy Regional Director	Verifier
Mr. Salambanga François-Xavier	ICAO WACAF	Regional Officer Communications, Navigation and Surveillance (CNS)	ANRT Member
Mr. Elisha Omuya	ICAO ESAF	Regional Officer Aerodromes and Ground Aids (AGA)	ANRT Member
Mrs. Keziah Ogutu	ICAO ESAF	Regional Officer Air Traffic Management/Search and Rescue (ATM/SAR)	ANRT Coordinator
Mrs. Blandine Ferrier	ICAO WACAF	Regional Officer Environmental Protection (ENV)	ANRT Member
Mrs. Chinga Mazhetese	ICAO ESAF	Regional Officer Environmental Protection (ENV)	ANRT Member
Mrs. Nkolo Prisca	ICAO WACAF	Regional Officer Aerodromes and Ground Aids (AGA)	ANRT Member
Mr. Christian Bechtold	ICAO WACAF	Regional Officer Air Transport/Technical Assistance (AT/TA)	ANRT Member
Mr. Tchanda Serge Guy	ICAO WACAF	Regional Officer Air Traffic Management / Search and Rescue (ATM/SAR)	ANRT Member
Mr. Lekamisy Havey Gabriel	ICAO ESAF	Regional Officer Communications, Navigation and Surveillance (CNS)	ANRT Member
Mr. Ilboudo Goama	ICAO WACAF	Regional Officer Aeronautical Meteorology (MET)	ANRT Member
Mr. Fanfe Bamba	ICAO WACAF	Regional Officer Aeronautical Information Management (AIM)	ANRT Member

Our sincere recognition to all APIRG Officials, Sub-Groups and Project Teams, and to all the organizations that have provided an invaluable support toward the realization of this first ever air navigation report of the APIRG, namely the African Civil Aviation Commission (AFCAC), the Agency for the safety of aerial navigation in Africa and Madagascar (ASECNA), Air Traffic and Navigation Services of South Africa (ATNS), International Air Transport Association (IATA), Airbus and Boeing.

Let us keep the momentum for a productive and sustained partnership towards continuing enhancement of the air navigation capacity and efficiency in Africa-Indian Ocean Region.

EXECUTIVE SUMMARY

The first Edition of the Africa - Indian Ocean Planning and Implementation Regional Group Air Navigation Report (AANR) provides an overview of the traffic and forecast as well as the status of implementation of the regional air navigation plan and priorities. Planning on the status of implementation of the prioritized ASBU elements adopted by APIRG, in line with the Global Air Navigation Planning, are provided. Furthermore, the report highlights some significant achievements at regional and national levels in the AFI region as well as key regional and interregional initiatives aimed at harmonizing efforts and sharing best practices on development and implementation of air navigation plans and projects. The report also underlines some environmental benefits of PBN implementation in the region and provides information on the challenges and opportunities as well as recommendations for the strengthening of the air navigation system in the AFI region.

1. INTRODUCTION

1.1. Objective

The first edition of the AANR presents an overview of the status of implementation of AFI regional air navigation plan with emphasis on the level of implementation of prioritized ASBU elements as adopted by APIRG. The implementation status data covers the forty-eight (48) AFI States despite challenges experienced in the collection of feedback from States.

This report provides detailed information on the performances achieved in Aerodrome Operations Planning (AOP), Communication navigation Surveillance (CNS), Air Traffic Management (ATM), Meteorology (MET), Aeronautical Information Management (AIM) and Search and Rescue (SAR). An emphasis is put on the main projects and activities carried out in each area and related outputs to show the progress made in the region towards the attainment of air navigation targets.

Some regional and interregional initiatives are highlighted in this report to showcase the benefits of collaboration and cooperation which should be perpetuated and extended to other aviation domains.

The report raises areas of challenges that required the attention of relevant stakeholders as well as opportunities that can be converted to effective solutions.

1.2. Background

The Assembly Resolution 38-02 called upon States, Planning and Implementation Regional Groups (PIRGs), and the aviation industry to provide timely information to ICAO (and to each other) regarding the implementation status of the GANP, including the lessons learned from the implementation of its provisions; and to invite PIRGs to use ICAO standardized tools or adequate regional tools to monitor and analyze in collaboration with ICAO the implementation status of air navigation systems.

APIRG/23 recalled the need to develop and publish the APIRG Annual Air Navigation Report by the Annual Air Navigation Reporting Team (AANRT) based on available information, and invited States and Organizations wishing to provide their contributions to submit them to the Secretariat by 31 December 2020. AANRT is comprised of core members from States, ANSPs and International Organizations, supported by the Chairperson and Vice-chairperson of APIRG and the ICAO Secretariat. The Team was encouraged to develop and release the first Report by 31 March 2021.

APIRG/24 Meeting tasked the Team to develop an annual report on the status of the air navigation system in the AFI Region based on available information, including the air navigation deficiencies database, global/regional reports, survey results, studies, gap analyses, traffic forecast data and other relevant data and information.

APIRG/25 called on AANRT to complete the drafting of the report and circulate to States for review by 31 December 2022 so as to release the first edition by 31 March 2023.

1.3. Scope

The first edition of AANR provides detailed information on the status of implementation of AFI regional air navigation plan up to December 2022. It covers 48 AFI states.

- ✓ 24 Eastern and Southern African accredited States:
Angola, Botswana, Burundi, Comoros, Djibouti, Eritrea, Eswatini, Ethiopia, Kenya, Lesotho, Madagascar, Malawi, Mauritius, Mozambique, Namibia, Rwanda, Seychelles, Somalia, South Africa, South Sudan, Uganda, United Republic of Tanzania, Zambia, and Zimbabwe.
- ✓ 24 Western and Central African accredited States:
Benin, Burkina Faso, Cabo Verde, Cameroon, Central African Republic, Chad, Congo, Cote d'Ivoire, Democratic Republic of The Congo, Equatorial Guinea, Gabon, Ghana, Guinea, Guinea Bissau, Liberia, Mali, Mauritania, Niger, Nigeria, Sao Tome & Principe, Senegal, Sierra Leone, The Gambia, and Togo.



Figure 1-AFI Air Navigation Region

1.4. Organizational Structure of the APIRG

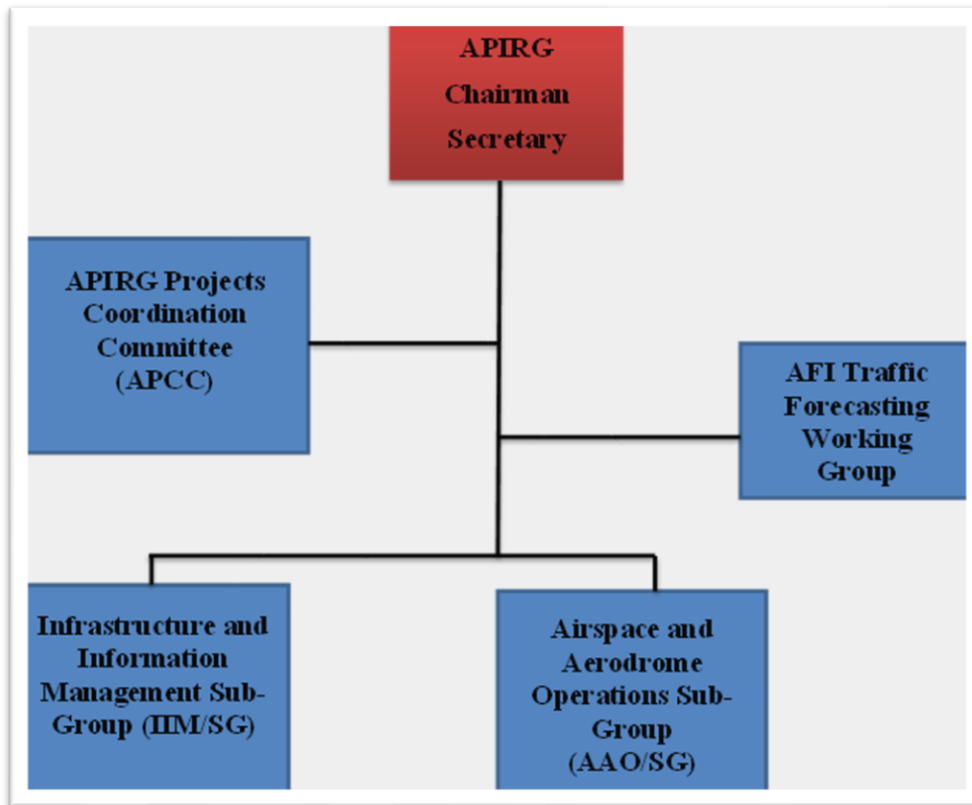


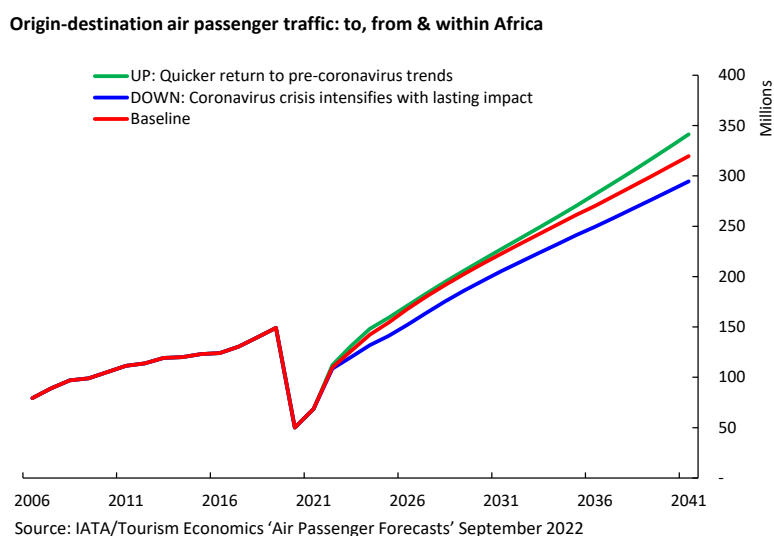
Figure 2 -APIRG Organizational Structure

1.5. Traffic Overview

1.5.1. Africa Air Passenger Traffic Outlook

- Over the next 20 years the number of airline passengers travelling to, from and within Africa is expected to more than double.
- Current trends in the economy and aviation policy look set to deliver a passenger market back to its 2019 level by 2025 and will reach 2.9x as large as 2022 in 20 years forecast horizon (the red line in Chart 1).
- Even on the downside scenario, where coronavirus crisis intensifies with lasting impact (the blue line in Chart 1), the underlying drivers of air travel in Africa are projected to bring the number of passengers back to pre-pandemic level by 2026, and to more than double passenger traffic in 2022 by the end of 2041.
- On the upper side, if a quicker return to pre-coronavirus trend is to be realized, then air passenger markets could more than triple in size (the green line in Chart 1).

Chart 1. Air passenger traffic to, from & within Africa forecast to more than double



- In line with the post-pandemic recovery, the air passenger traffic is expected to rebound. Among them, domestic passenger traffic is expected to increase by 31% from last year, while international passenger traffic is expected to increase by 73%, buoyed by the recovery of global economy. Indeed, in the 20-year forecast horizon, international air passenger traffic is expected to lead the growth, whose share in total air passenger traffic is expected to reach 80% (Chart 2).
- On the country level, South Africa is expected to recover to pre-pandemic level in 2024 and is expected to reach 2.9x as large as 2022 in the next 20 years. Other large markets including Egypt and Morocco in North Africa will also more than double from 2022, while Algeria will rise to four-folds as large in the forecast horizon (Chart 3). The four countries cover more than half of the total Africa air passenger traffic. Most of the Sub-Sahara Africa countries are forecasted to recover to pre-pandemic levels between 2024 and 2026, except that Congo Republic expected to recover earlier than its peers by 2023 (Chart 4 and Table 1).
- The increase in air service connections between cities in Africa and to major cities outside the continent will bring both value to consumers and economic development, through the resulting flows of trade, investment and tourism.

Chart 2. International passengers leading the growth in total air passenger traffic.

Origin-destination air passenger traffic to, from & within Africa

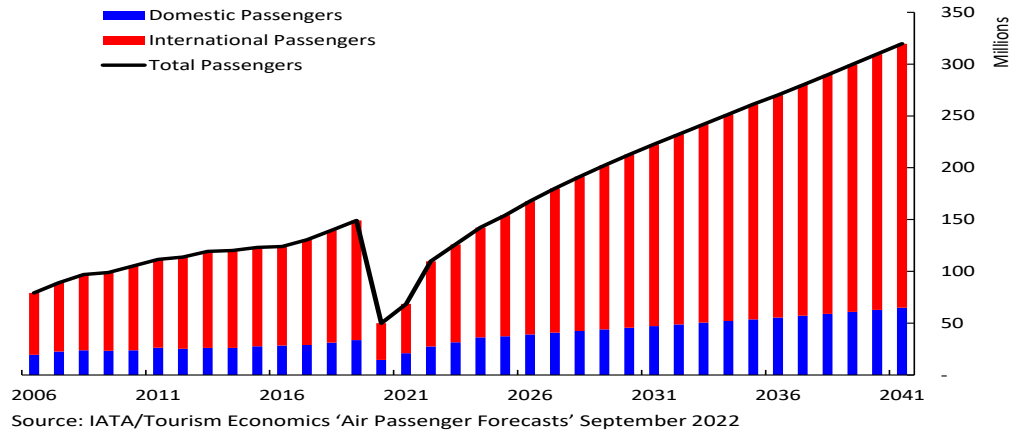


Chart 3. Major North Africa markets expected to more than double in the next 20 years

Origin-destination air passenger traffic: to, from & within selected countries

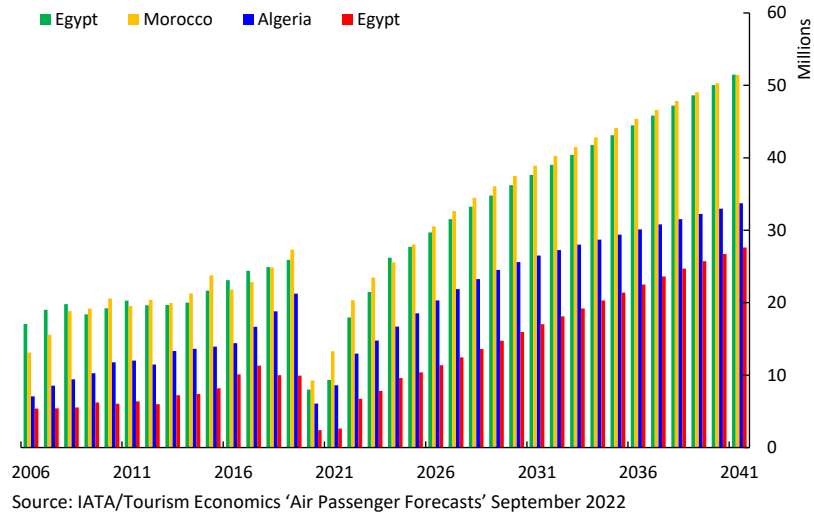
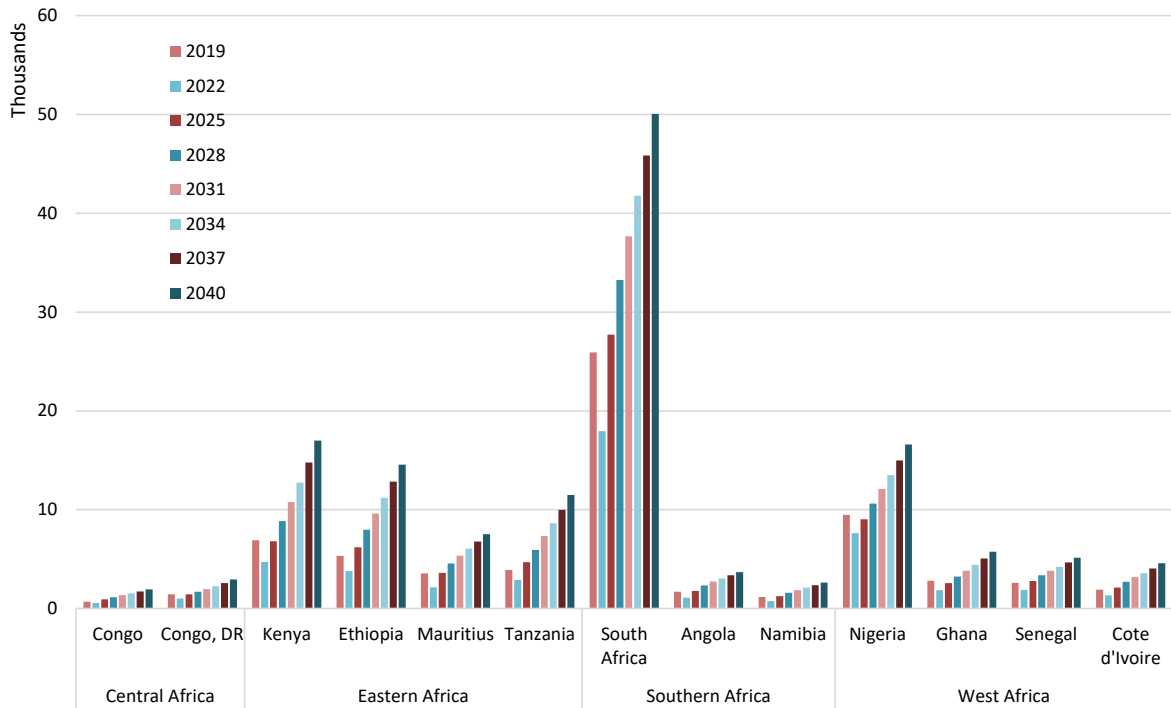


Chart 4. Major Sub-Sahara Africa markets expected to more than double in the next 20 years

Origin-destination air passenger traffic to, from & within Africa



Source: IATA/Tourism Economics Air Passenger Forecasts' September 2022.

Table 1. Year to recover to pre-pandemic levels for Sub-Sahara Africa countries.

		Year to recover to pre-pandemic levels
Central Africa	Congo	2023
	Congo, DR	2025
Eastern Africa	Kenya	2026
	Ethiopia	2024
	Mauritius	2025
	Tanzania	2024
	South Africa	2024
Southern Africa	Angola	2025
	Namibia	2024
	Nigeria	2026
West Africa	Ghana	2026
	Senegal	2024
	Cote d'Ivoire	2024
	Cote d'Ivoire	2024

1.6. Structure of the Report

This Report highlights air navigation activities that have been deployed in the AFI region for the recent past years. It is structured in six parts, each providing insightful information and data in all air navigation components.

Section 1 provides general information related to the objective, background, scope of the report as well the structure of APIRG and the air traffic overview in the AFI region.

Section 2 provides information on regional air navigation priorities and achievements.

Section 3 exposes the environmental impact of air navigation development in the region, with focus on the implementation of PBN and free route airspace.

Section 4 gives an inside on interregional and regional cooperation and coordination such as APIRG and RASG-AFI coordination and the ANSP peer review initiatives.

Section 5 sets light on some AFI states and industry initiatives in the domain of air navigation.

Section 6 provides a summary of challenges and opportunities in AFI region with regards to air navigation.

Section 7 contains some recommendations for improvement of air navigation system in the AFI region.

2. REGIONAL AIR NAVIGATION PRIORITIES AND ACHIEVEMENTS

2.1. ASBU Modules Categorization and Prioritization

This taxonomy describes the process of selection and prioritization of ASBU elements applicable to the region as well as consequential amendments expected on the regional and national air navigation plans and implementation. The process was used to select ASBU elements applicable to the AFI region which are appended to this report.

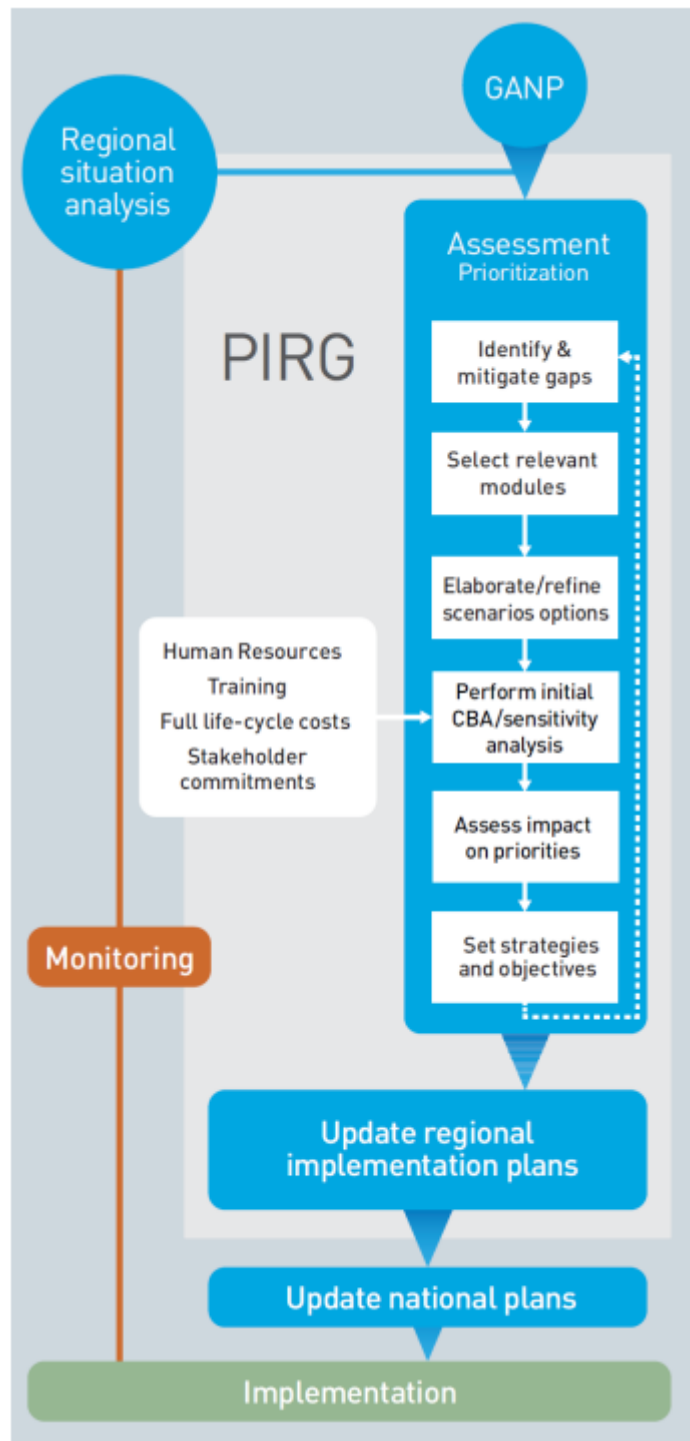


Figure 3-ASBU selection and prioritization taxonomy

2.2. Airports Operations Planning (AOP)



The AOP is mandated by Airspace and the Aerodrome Operations Subgroup (AAO SG) of APIRG to carry out implementation projects in support of States in areas of AOP in accordance with the ASBUs methodology and as guided by the regional performance objectives, to support States in the implementation of SARPs and regional requirement.

Various projects are currently being implemented under the ASBU framework such as Aerodrome Certification, Runway Safety while two more namely, ACDM and Training and Qualification of Regulators and Aerodrome personnel are under development.

The priorities of the AOP are to ensure implementation of the Project as well as specific related conclusions and decisions as guided in the APIRG Procedural handbook which requires that:

AOP ensures environmental initiatives related to Airport Operations and Planning are consistently identified and progressed, and report outcomes on the initiatives appropriately; as well as identify and collect, State by State, information on deficiencies in the areas of AOP in accordance with the Uniform Methodology approved by Council and the APIRG guidance; analyze and propose solution; report on progress and obstacles beyond the capacity of the sub-group.

The AOP aims to ensure that deficiencies at aerodromes are identified and addressed in a systematic manner and the identified modules on ACDM in accordance with the 6th edition of the GANP are implemented in all the AFI States Aerodromes.

2.2.1. *Aerodrome Certification*

Various initiatives have been undertaken under the No Country Left behind initiative to increase the Aerodrome Certification Status in the AFI Region. By June 2022, 44.4% (28 airports over 63) for ESAF and 28% (15 airports over 54) for WACAF. Some of the identified key challenges slowing down the progress of Aerodrome Certification in AFI are inadequate training and qualification of aerodrome experts, the cost of the certification activities, and organizational issues.

However, amid all these Zambia has made progress. After being assisted under the AFI Plan project to certify one international airport in Lusaka, the State has certified four more and built internal capacity to do so.

The ICAO ESAF Office has also conducted workshops to sensitize States on the need and Process for Aerodrome Certification. In May 2022, a workshop jointly organized by ICAO ESAF and CASSOA, hosted by Kenya saw ninety five (95) participants from the five East African States namely; Kenya, Uganda, Tanzania, Burundi, Rwanda and South Sudan participate in sharing experiences and best practices on aerodrome Certification. A similar State specific workshop was conducted by the ESAF Office for Uganda in August 2022.




Aerodrome Certification workshop participants at training venue and at the taxiway at Jomo Kenyatta International Airport- Nairobi KENYA during the workshop held in May 2022

The SADC States organized an Aerodrome Certification workshop facilitated by the ICAO ESAF Office in January 2023 and hosted by South Africa. Similarly, the ICAO ESAF Office and WACAF office held a Hybrid workshop in October 2022 for Cameroon and Djibouti under the AFI plan with experts from Senegal and Burkina Faso as Donor States.

2.2.2. Aerodrome Infrastructure and Operations

Zambia Constructed a new Green field international Airport in Ndola to replace the existing Ndola Airport. The New Simon Kapwepwe International Airport has gone through the five phases of certification and a Proposal for Amendment (PFA) has been initiated to include the airport in the AFI Air Navigation Plan.

Angola has recently upgraded the Runways, Taxiways and Apron at Luanda Airport and recruited more than one hundred and fifty Rescue Fire Fighting Service (RFFS) personnel who were getting trained on site by experts from Brazil. Angola is also in the process of acquiring new RFFS equipment with all the personnel recruited having been issued with Personal Protective Equipment (PPE) for RFFS purposes.



New Simon Kapwepwe International Airport in Ndola Zambia (Control tower and terminal building)

In 2020/2021 Uganda resurfaced the primary runway and extended the Apron at the Entebbe Airport and is in the process of installation of new signage.

The ICAO ESAF conducted from 16 to 19 August 2022 a workshop on Airport Master planning for Green Airports in Kigali (Rwanda), with the participation of the Civil Aviation Authority, Rwanda Airlines, Ministries of Environment, Ministry of Water and the State Military. This workshop aimed to provide knowledge and skills to the participants to effectively plan for the proposed new international Airport in Rwanda.



Experts from Zambia carrying out Aerodrome Certification assistance mission in Botswana

2.2.3. *Global Reporting Format for Runway Surface Conditions (GRF)*

The applicability date for GRF was 4th November 2021 after being extended by 1 year from 5th November 2020 due to COVID 19. States have rushed to ensure implementation of the GRF. By August 2022, the Status of implementation of GRF was at 29% for WACAF States and 55% for ESAF States. States have been urged to ensure full implementation of GRF and address any challenges that are hindering the progress.

2.3. Air Traffic Management (ATM)



2.3.1. *AFI ATM Basic building blocks (BBB)*

The AFI states have implemented the following BBB, which represent the essential services to be provided by them in accordance with article 28 of the convention on international civil aviation (Doc7300), in their airspaces and aerodrome on a case-by-case basis:

- **Air Traffic Services (ATS)**, that includes Aerodrome control service, aerodrome flight information service, approach control service, area control service, and flight information service.
- **Airspace management**, which encompasses flight procedure design, ATS route structure, and airspace organization.

The ATFM is yet to be fully implemented in the AFI Region but, it is under consideration in the framework of the seamless airspace concept.

2.3.2. *Performance – Based Navigation (PBN)*

Performance Based Navigation (PBN) is one of the key enablers of some of the Aviation System Block Upgrade (ASBU) modules, namely APTA-B0/4 CDO, APTA-B0/5 CCO and APTA-B0/5 PINS.

The AFI states, under APIRG /17 Conclusion 17/47, were required to develop the National PBN Implementation Plans (NPIP) in line with ICAO Assembly Resolution A36-23. The NPIP was to include implementation of PBN approaches, departure (SIDs) and arrival (STARs) flight procedures, as well as PBN routes. The SIDs and STARs were to incorporate Continuous Climb

Available information indicated that 33 out of 48 RASG-AFI States attained target of 100 percent PBN implementation, representing 68.75 per cent. (*Source – ICAO iSTARS*)

As indicated by the results, although group average is high, a number of States have not initiated PBN procedures for their instrument runways. There is need for effective coordination amongst key stakeholders and appropriate regional interventions are required to ensure effective implementation of this target.

2.3.2.1. The African Flight Procedure Programme

The development of PBN in the AFI region has mainly been under the African Flight Procedure Programme (AFPP). A survey carried out under this programme indicated that a number of the AFI states had implemented PBN flight procedures without first developing the National PBN plan, raise concern as to the status of harmonized procedures in the region.

The tables and charts below provide the PBN implementation status in the AFI Region as of 23 August 2022. The figures are based on the list of international airports provided in the AFI eANPs. However, with regards to the PBN flight procedures, for some States, the figures can be improved by updating this list.

Chart 5 - National PBN plans implementation status

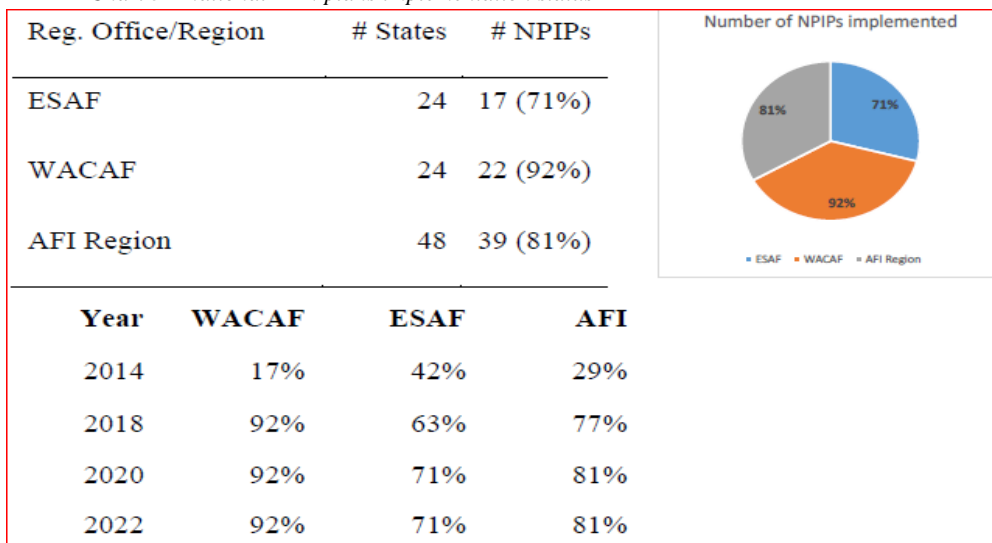
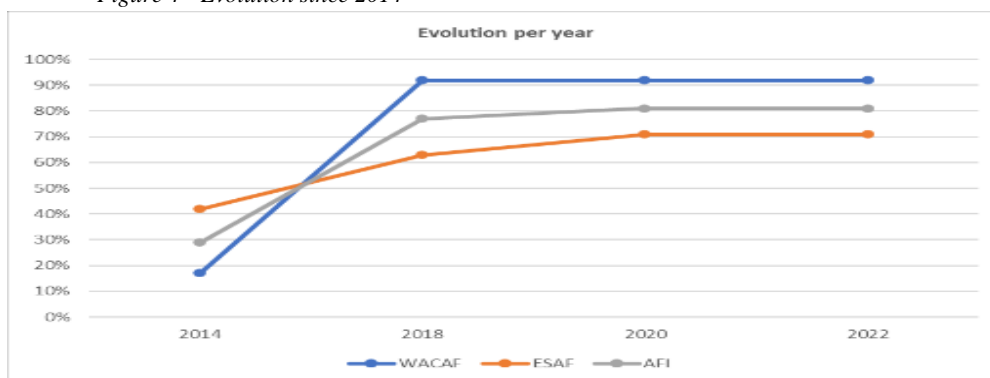


Figure 4 - Evolution since 2014



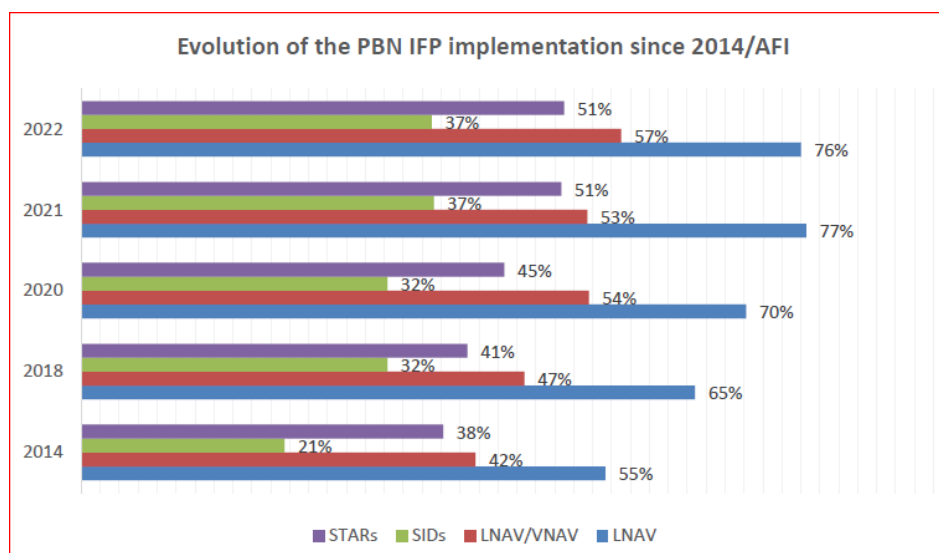
States that have not yet issued NPIPs in the AFI Region are Burundi, the Central African Republic, Djibouti, Eritrea, Eswatini, Guinea-Bissau, Lesotho, South Sudan and Zambia.

The table and chart below provide a snapshot of the PBN flight procedure implementation as of 23 August 2022.

Table 2– PBN flight procedures implementation

Reg. Off	# Inst. RWY	#RNP APCH	Baro VNAV	SID	CCO	STAR	CDO
ESAF	138	98	72	63	20	66	20
WACAF	90	75	59	22	06	51	08
AFI Reg.	228	173	131	85	26	117	28

Chart 6 - Instrument Flight procedures implementation



The following States have not yet implemented any PBN flight procedure for international airports:

- a) ESAF: Burundi, Eswatini, South Sudan and Zimbabwe;
- b) WACAF: Sao Tome and Principe.

Note: In Eswatini, Sao Tome and Principe and Cabo Verde, flight procedure design projects are ongoing.

2.3.3. RVSM Airspace

A Reduced Vertical Separation Minima (RVSM) of 300 m (1000 ft) between FL 290 and 410 inclusive was safely and successfully implemented in the Africa-Indian Ocean (AFI) airspace on 25 September 2008. The AFI RVSM Post-Implementation Safety Case (POSC), a major deliverable by the AFI RVSM Safety Policy, a follow up from the AFI RVSM Pre-Implementation Safety Case (PISC), was accepted by APIRG/16 held in Rwanda 2007, it was then forwarded to the ICAO Air Navigation Commission for consideration. It aimed to show by means of argument and supporting evidence that the on-going application of the ICAO RVSM concept in the AFI Region satisfies the key AFI RVSM Safety Objectives set out in the AFI RVSM Safety Policy.

The Africa-Indian Ocean Regional Monitoring Agency (ARMA) is the designated RMA for the provision of monitoring and safety assessment activities in 48 States. The Atlantic Oceanic and Dakar Oceanic FIRs were not included in the scope, as RVSM was implemented in these airspaces ahead from the rest of the AFI Region, under the scope of South Atlantic Monitoring Agency (SATMA)

which is responsible for providing post implementation safety assessment in that area. In 2014, Algeria made application to be accredited to the EUR RMA to join the States of Morocco and Tunisia. In 2018 the transfer process was completed and ARMA was responsible for the provision of monitoring and safety assessment activities for 27 FIRs.

The list of States and FIRs in the scope of ARMA is provided in *Appendix 1* to this report.

Figure 5: AFI RVSM Collision Risk Assessment (CRA) 16 2021 submissions



Key:

Colours represent the following. **Green:** information was available and could be successfully processed. **Black:** no data submitted (Eritrea and Malawi) **Red:** States part of the MIDRMA. **Blue:** States part of EURRMA

The AFI Tactical Action Group (TAG) is a multidisciplinary group established under the authority of the ICAO Special AFI RAN 2008 aiming to carry out on-going safety assessment of operations in the AFI airspace above FL290 by addressing the identified problems in the air navigation system on a tactical, short-term basis. This includes the collection, compilation, discussion, classification, and directed action in relation to Unsatisfactory Condition Reports (UCR). TAG concept encompasses all safety risk bearing events that are received from system users, ANSPs, pilots, air traffic controllers and/or the public.

The AFI TAG works in close coordination with the ARMA in the discharge of its duties. It contributed, from the provision of the data on reported safety occurrences (ASRs) and the unique and representative field of expertise of its members which include ICAO Headquarters in Montreal, WACAF and ESAF Regional Offices, ARMA, IATA, ASECNA, ATNS South Africa, Kenya, IFALPA and IFATCA. The ARMA Scrutiny Group was recommended by the ICAO Special AFI RAN 2008 under its Recommendation 6/6, in order to monitor and analyze operational errors and

deviations in the AFI RVSM airspace and propose mitigation measures to control them. These include all RVSM incidents in the vertical plan and Large Height Deviations (LHD) data for incorporation into the various Collision Risk Assessments (CRAs).

States are sovereign and responsible for meeting their obligations in terms of the Convention on International Civil Aviation (Doc 7300) and in Annexes establishing international Standards and Recommended Practices (SARPs). In the RVSM context, such obligations include the operation of aircraft and operator approval processes, as per ICAO Annexes 2 and 6, and the provision of appropriate air traffic services in the airspace under their jurisdiction, together with the implementation and operation of State Safety Programme (SSP) and Safety Management System (SMS), as per ICAO Annex 11.

States are therefore, ultimately responsible for managing the safety of the on-going RVSM operations in their airspace. This responsibility includes the production of State-level post-implementation safety cases, as part of the ATS performance safety monitoring, and the reporting of operational errors and traffic data to ARMA. Where the responsibility for upper airspace has been delegated to Air Navigation Services Providers (ANSPs), the latter are responsible for carrying out their own RVSM post-implementation safety assessment as part of their SMS activity. States are responsible for overseeing this assessment in the framework of their State Safety Programmes (SSPs) activities.

As one of its core functions, the ARMA maintains the AFI Height Monitoring database and has a GMU Height Monitoring Service provider that monitors airframes that are restricted to AFI or that do not fly over the HMU installations in Europe. The AFI Height Monitoring plan is available on the ARMA website.

Over the 14-year period there has been a lot of improvements in the AFI Region regarding RVSM Airspace Safety Monitoring. States participation improved from only 14 out of 27 Flight Information Regions making Data Submissions to having 25 out of 27 Flight Information Regions submissions for the 2021 assessment year, to the increased population of RVSM Airspace Users and the compliance of ICAO Annex 6 Standard, Operation of Aircraft for Long Term Minimum Monitoring Requirements. ARMA has also developed a website which will assist users to have access to RVSM and Performance Based Communication and Surveillance (PBCS) information.

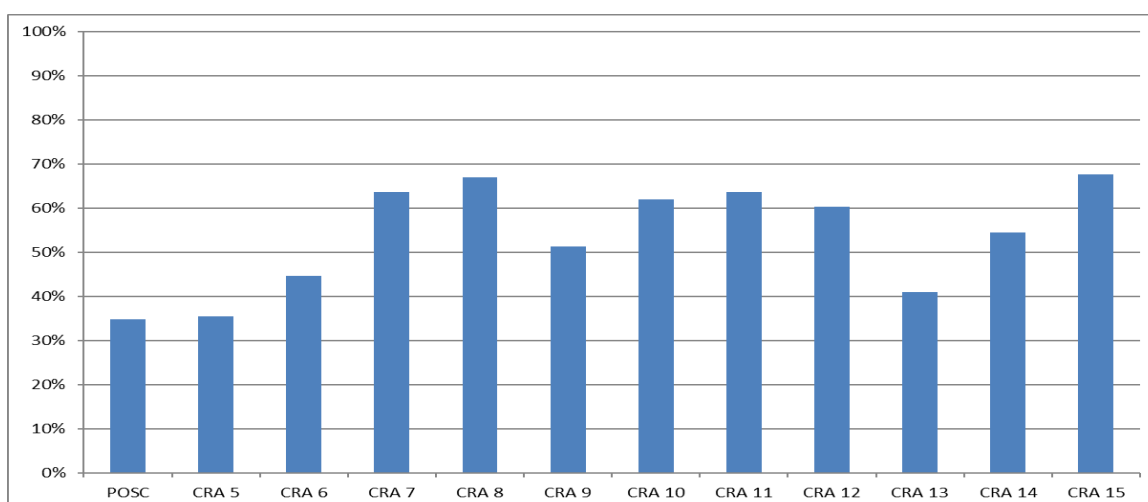


Chart 7: Histogram of the percentage of submitted and processed Form 4 data for the successive post-implementation CRAs under AFI RVSM

CRA	N_{az}^{total}	TOTAL VERTICAL TLS EXCEEDED BY A FACTOR OF
CRA 16 2021	16.6×10^{-9}	3.3
CRA 15 2020	71.9×10^{-9}	14
CRA 14 2019	10.9×10^{-9}	2.2
CRA 13 2018	75.4×10^{-9}	15.0
CRA 12 2017	58.6×10^{-9}	11.7
CRA 11 2016	36.4×10^{-9}	7.3
CRA 10 2015	141.2×10^{-9}	28.2
CRA 9 2014	63.7×10^{-9}	12.7
CRA 8 2013	31.4×10^{-9}	6.3
CRA 7 2012	8.0×10^{-9}	1.6

Table 3: Ten-year comparison of the post-implementation CRAs under AFI RVSM

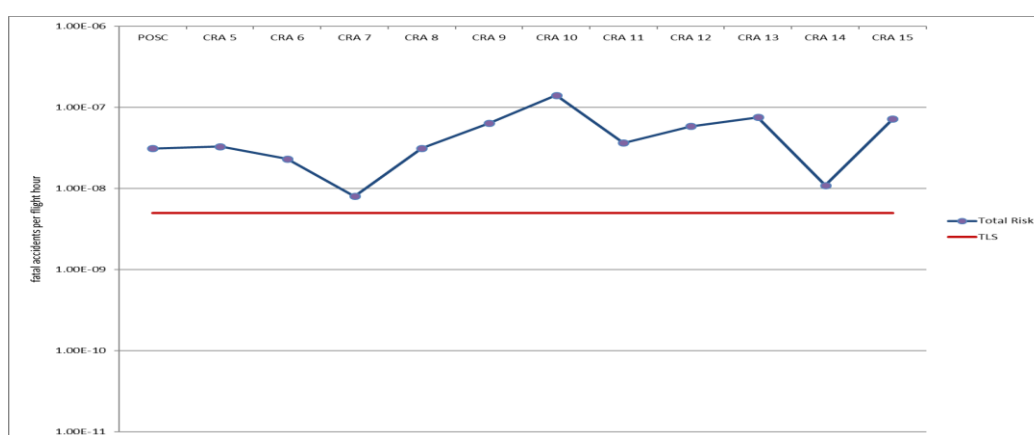


Chart 8: The total vertical collision risk estimates of the successive post-implementation CRAs on a normal scale (top figure) as well as on a logarithmic scale (bottom figure). The red horizontal lines indicate the TLS of 5.0×10^{-9} fatal accidents per flight hour.

Challenges

The AFI region continues to face a number of challenges related to RVSM, these include:

- ✓ Full Implementation of Strategic Lateral Off-Set Procedure (SLOP) in the AFI region is still pending, five States are yet to implement SLOP in their respective flight information regions.
- ✓ State-level practices and procedures related to the handling of non-RVSM civil aircraft in RVSM airspace require improvement; States need to put in place mechanisms for ensuring the monitoring at State level.
- ✓ That States' discipline with regard to RVSM approvals and traffic flow data reporting through ARMA operating procedures should be improved, some States still have challenges submitting all the 12 months data of the assessment year.
- ✓ Continuous compliance with Annex 6 for Long Term Minimum Monitoring Requirements. Some States have 0% compliance while there are States like Togo, Seychelles, Senegal and Eswatini with 100% height monitoring compliance levels for all their RVSM operating airframes which are registered in the AFI and Global RVSM Database.
- ✓ Most States still struggle with the use of F2 form; use of the new endorsed RVSM/PBCS form should be encouraged as only 4 out of 48 States fully utilizes the new F2 forms.

- ✓ An updated list of RVSM Focal points remains a challenge; correct focal point for each of the 48 AFI States require to be updated and maintained.
- ✓ Skill/Knowledge transfer; when changes are made to the National Project Managers (old NPM to new NPM), knowledge is often not transferred.
- ✓ Reporting fatigue, number of reports on RVSM events have reduced, it is not necessarily an indication of no events have occurred but it could be the lack of a Just Culture and reporting fatigue because of the same occurrence with no corrective/mitigating actions taken by States.
- ✓ Trans-regional Large Height Deviation (LHD) especially at the intersection with the MID region (Eritrea, Ethiopia, Djibouti, Somalia and Yemen) remains a major challenge.
- ✓ As the AFI Height Monitoring processes are valid, States/CAAs and aircraft operators must comply with the applicable height monitoring requirements, many are still not doing so.
- ✓ Lack of Policies to guide States on how to handle RVSM and PBCS non-compliance.
- ✓ Meeting of the ICAO RVSM Target Level of Safety (TLS) **5 X 10⁻⁹**, this remains a major challenge as the implementation of SLOP and collection of 100% RVSM data is yet to be realized.

2.3.4. PBCS

2.3.4.1. Objective

The performance-based communication and surveillance (PBCS) concept provides objective operational criteria to evaluate different and emerging communication and surveillance technologies, intended for evolving air traffic management (ATM) operations. The PBCS also provides a framework in which all stakeholders (regulators, air traffic service providers, operators, communication service providers (CSP), and manufacturers) continue to collaborate in optimizing the use of available airspace while identifying and mitigating safety risks.

2.3.4.2. PBCS implementation in the AFI Region

Performance-Based Communication and Surveillance (PBCS) implementation in the Africa-Indian Ocean region (AFI) is still under development. Although some AFI registered aircraft operate in regions where PBCS is implemented mainly across the Atlantic into the Americas, the number of AFI States which have established the approval process are few.

The Twenty Second Meeting of the AFI Planning and Implementation Regional Group (APIRG/22) held in Accra Ghana, on 29 July 2019 – 2 August 2019, formed Conclusion 22/12 with regards to the establishment of the AFI Performance-Based Communication and Surveillance (PBCS) Monitoring. Performance-Based Communication and Surveillance (PBCS) operational approvals for Required Communication Performance (RCP) 240 and Required Surveillance Performance (RSP) 180 will be required for the application of reduced horizontal separation standards within portions of the Africa -Indian Ocean Region. At implementation, Aircraft operators need to obtain approvals from the appropriate State Authority/State of Registry to qualify their CPDLC performance against RCP240 and their ADS-C performance against RSP180. These approvals will allow them to indicate eligibility in their flight plans to use the reduced horizontal separation standards PBCS implementation in the Africa-Indian Ocean Region.

The AFI Regional Monitoring Agency (ARMA), along with the other RMAs around the world, are assisting the PBCS implementation with regards to collecting and maintaining the additional approvals, as well as supporting reports of aircraft with observed poor performance. The established lines of communication between States and RMAs is the most efficient and effective mechanism for Air Navigation Service Providers (ANSPs) that have identified performance issues to communicate with the States of operators throughout the world. Once State Authorities have these policies in place, they should start providing the RCP240 and RSP180 approval information to the ARMA along with the RVSM approval information. Information required to process and maintain PBCS approvals is detailed in the attached ARMA **Form F2 “Record of Approval to Operate in AFI RVSM and PBCS Airspace.”** The PBCS approval information should be provided to the ARMA with the RVSM approval information.

There have been concerns identified regarding the readiness of State Authorities to have policies in place to issue the necessary approvals. All State Authorities that currently issue RVSM approvals should assess whether their operators that are using data link will require RCP240 and RSP180 approvals. States that have started issuing RCP/RSP Approvals are Malawi, South Africa, Ethiopia and Tanzania. Guidelines on how to fill Form F2 (see Appendix 2 to this report) were developed to provide guidance to States in order to enable them confirm their status of implementation.

2.3.5. Free Routing Airspace (FRA)

2.3.5.1. Introduction to AFI Free Routing Airspace (FRA)

The Global Air Navigation Plan, under ASBU Block 1 envisions improved operations through optimized ATS routing with the introduction of free routing in defined airspace, where the flight plan is not defined as segments of a published route network or track system to facilitate adherence to the user-preferred profile.

2.3.5.2. Rationale for Free Routing Airspace (FRA) in the AFI Region

The APIRG 22 Conclusion 22/36 on free routing airspace encourages States with the potential to implement free routing, to incorporate the FRA concept into their national airspace concept and ATM master plan in line with B1-FRTO ASBU module.

The goal of creating the AFI FRA is to allow flight plans to be filed with a significant part of the intended route specified by the user-preferred profile. Maximize on the possibly freedom to be granted within the limits posed by the other traffic flows, with the overall benefits intended to reduce flight time, fuel consumption and CO2 emissions.

The AFI FRA will allow the AFI States / ANSPs to overcome the efficiency, capacity and environmental issues facing aviation and its full efficiency benefits will only be achieved if it is deployed over most of the continental AFI airspace, while acting appropriately to reduce its safety risks.

ICAO GANP advocates for application of FRA at Regional or sub regional level. The geographical extent of the airspace of application should be large enough; significant benefits arise

when the dynamic routes can apply across flight information region (FIR) boundaries rather than imposing traffic to cross boundaries at fixed predefined points.

2.3.5.3. Progress made by the AFI Free Route Airspace Project Management Team (AFI FRA PMT)

The APIRG 22 Conclusion 22/36 led to the creation of the AFI FRA PMT whose main task is to guide and support states and the region in the implementation of FRA.

Since inception in 2019, the AFI FRA PMT has developed the first Edition and subsequent Second Edition of the AFI FRA Concept of Operations (AFI FRA CONOPS). The development of the FRA CONOPS 2nd Edition mainly addresses the standardization of FRA airspace publication.

The PMT also completed the translation of the FRA CONOPS 1st edition to French language, as well as conducted an AFI FRA gap analysis to determine the level of readiness by the AFI States for implementation of FRA.

2.3.5.4. Results of the Gap Analysis

Areas of focus in the analysis

As is informed by the Concept of Operations (AFI FRA CONOPS), the key enablers for implementation of FRA were considered in the evaluation of the States' readiness in implementation. The six areas of focus were; *Surveillance, Communication, Coordination, Navigation, Safety nets and Airspace procedures*. These areas of focus were weighted based on their application to FRA as shown below:

Criteria	Weights
VHF	10
CPDLC	8
HF	7
Space Based infrastructure (GNSS)	8
Ground Based infrastructure (VORs)	5
Ground Based infrastructure (DMEs)	5
ADS B (ground/space)	9
ADS/C	8
PSR	3
SSR	9
MLAT	4
Conflict Alert (STCA/MTCA)	6

Area Proximity Warning (APW)	6
Conflict Detection and Resolution (CD/R)	6
Monitoring Aids (MONA)	4
ATS/Aeronautical Message Handling System (AMHS)	8
Aeronautical Fixed Telecommunication Network (AFTN)	8
ATS Inter-Facility Data Communications (AIDC)-OLDI	6

Table 4- Weighting of the facilities implemented by states.

The full report of the region’s presentation of results are captured in Appendix 3 to this report.

To ensure harmony in the implementation of the improvements required to realize FRA and eventual realization of the regional application of FRA, the PMT resolved to organize cluster meetings to deliberate further on requirements as well as develop State level action plans.

The three clusters are Western and Central Africa, Southern Africa and the Eastern Africa regional clusters. These clusters have held virtual meetings to review the gaps identified, develop and consider safety assessments at regional level and agree on the action plans.

The cluster meetings culminated in a face-to-face meeting held from 24-28 October of 2022, in Mauritius, to review the level of preparedness at regional level and agree on the implementation date as guided by the road map.

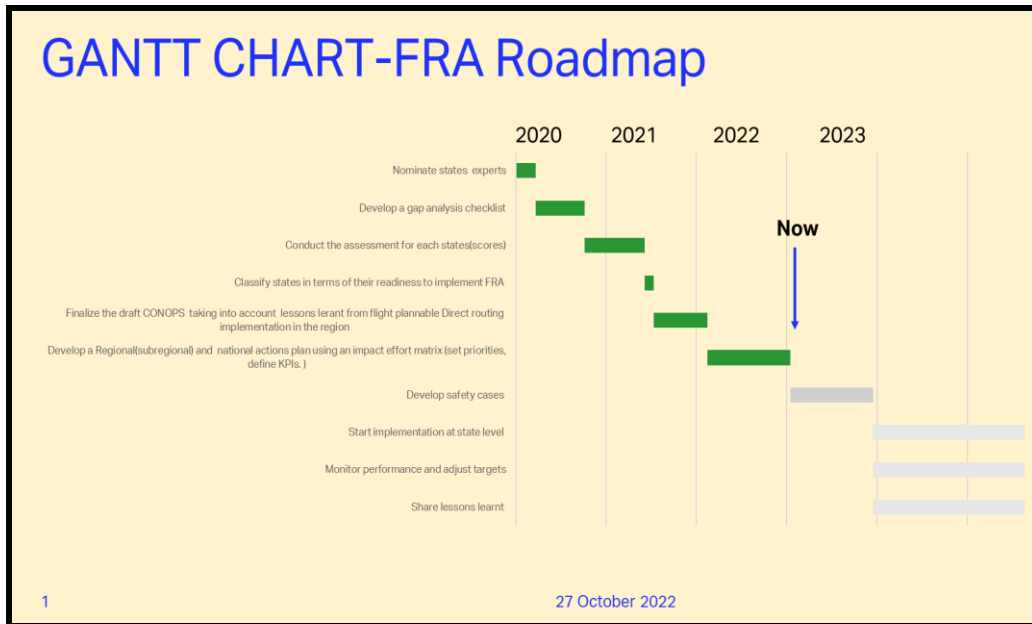


Chart 9 –

AFI FRA Implementation Roadmap



The AFI FRA PMT at the Fourth meeting in Mauritius, 25-28 October 2022

The venue for the AFI FRA PMT/4 was selected based on the fact that Mauritius was a model State having taken the APIRG 22 Conclusion 22/36 to heart and implemented FRA in the oceanic airspace of the Mauritius FIR. During the workshop, the PMT had an opportunity to visit the Mauritius Area Control Center, to familiarize with newly implemented Mauritius FRA airspace operations.

2.4. Communications, Navigation and Surveillance (CNS)



2.4.1. Aeronautical Fixed Service -ATS/DS

In the area of Air traffic Service Direct Speech (ATS/DS), the pace of implementation of the AFI planned Circuits is satisfactory and up to **100%** thanks to the support offered by the satellite based

VSAT Networks (AFISNET, NAFISAT, SADC/2 and CAFSAT). However, the performance of the service is to be improved since the components of some networks are ageing in an environment of lack of spare parts.

2.4.2. Aeronautical Fixed Service -AFTN/AMHS/ AIDC

In the area of aeronautical messages exchanges the pace of implementation of the communication infrastructure for AFTN is completed (100%) with regards to the AFI Air Navigation Plan except one circuit that is disconnected due to non-technical reasons. However, the region is still experiencing lack of operational messages such as Flights Plans, OPMETs and NOTAMs due amongst others to the technology obsolescence and operation procedures.

The implementation of Aeronautical Message Handling Systems (AMHS) is ongoing although the pace has been slowed down in the COVID-19 environment. Lot of Air Traffic Services Units with AMHS capability continue to use AFTN gateways for the interconnection with neighboring centers.

The implementation of AIDC has been initiated and successfully conducted amongst some ANSPs in the AFI Region. Although ICAO Document 9694 provides clear guidelines for the implementation over AMHS of AIDC as a ground segment of the ATN the low pace of AMHS interconnection leads to AIDC implementation over the legacy AFTN.

The Status of implementation of AMHS and AIDC is presented in **the table below**:

Table 5-Status of the implementation of AMHS, AIDC and VoIP

Number	States	AMHS	AIDC	VoIP	Remarks
1.	ANGOLA	✓			
2.	BENIN	✓	✓		AMHS node Registered at AMC
3.	BOTSWANA	✓			
4.	BURKINA FASO	✓	✓		AMHS node Registered at AMC
5.	BURUNDI				
6.	CAMEROON	❖	❖		IOT & POT testing in progress
7.	CABO VERDE	✓	❖		
8.	CENTRAL AFRICAN REPUBLIC	❖			IOT & POT testing in progress
9.	CHAD	✓	✓		
10.	COMOROS	❖			IOT & POT testing in progress
11.	CONGO	✓	✓		
12.	COTE D'IVOIRE	✓	❖		IOT & POT testing in progress
13.	DEMOCRATIC REP. OF THE CONGO		✓		
14.	DJIBOUTI				
15.	ESTWANI				
16.	EQUATORIAL GUINEA	❖			IOT & POT testing in progress
17.	ERITREA				
18.	ETHIOPIA	✓			
19.	GABON	❖			IOT & POT testing in progress
20.	GAMBIA				
21.	GHANA	✓	✓		
22.	GUINEA	✓			
23.	GUINEA-BISSAU	❖			IOT & POT testing in progress
24.	KENYA	✓			
25.	LESOTHO				
26.	LIBERIA	❖			
27.	MADAGASCAR	✓	✓		AMHS node Registered at AMC
28.	MALI	✓	✓		AMHS node Registered at AMC

Number	States	AMHS	AIDC	VoIP	Remarks
29.	MAURITANIA	✓			AMHS node Registered at AMC
30.	MAURITIUS	✓	✓		
31.	MOZAMBIQUE	✓			
32.	NAMIBIA				
33.	NIGER	✓	✓		AMHS node Registered at AMC
34.	NIGERIA				
35.	RÉUNION (France)	✓			
36.	RWANDA	✓			
37.	SAO TOME AND PRINCIPE				
38.	SENEGAL	✓	✓		AMHS node Registered at AMC
39.	SEYCHELLES	✓			
40.	SIERRA LEONE	✓			
41.	SOMALIA	✓			
42.	SOUTH AFRICA	✓			
43.	SOUTH SUDAN				
44.	TOGO	✓	✓		AMHS node Registered at AMC
45.	UGANDA	✓			
46.	UNITED REPUBLIC OF TANZANIA	✓			
47.	ZAMBIA	✓			
48.	ZIMBABWE	✓			

- ✓ Capability Implemented
- ❖ On-going project

VoIP: Not yet implemented.

2.4.3. Aeronautical Mobile Service- HF & VHF coverage

The AFI region has implemented the AFI Air Navigation Plan provision for HF in particular for continental remote and oceanic airspaces. The implementation of satellite-based Networks has significantly improved the VHF coverage in friendly remote continental areas. However, the evolving security concern in particular in part of western and central Africa, led to the loss of remote extended VHF Stations resulting in the reduction of VHF capability.

2.4.4. Aeronautical Mobile Service- CPDLC

CPDLC is implemented to supplement HF deficiencies and VHF unavailability in continental remote and oceanic airspaces. The pace of implementation in concerned FIRs in the AFI Region is satisfactory with **100%** of WACAF and 100% of ESAF concerned FIRs CPDLC capable and providing datalink service to equipped fleet.

2.4.5. Aeronautical Radio navigation Service

Aeronautical radio navigation service is provided in the AFI Region through the operation of conventional radio navigation aids (VORs, DMES and ILSs) and the Global Navigation Satellite System (GNSS) core and augmented.

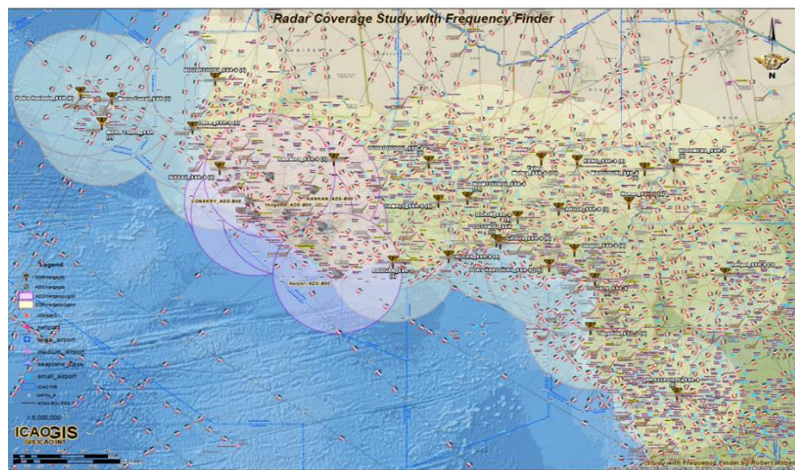
The pace of completion of the implementation of Conventional NavAids is satisfactory with regards to the requirements of Recommendation 10/4 of the AFI/RAN 7th meeting on NavAids.

Core GNSS operation is ongoing for enroute operation and projects are being conducted for the implementation of SBAS. In this regard, AFCAC, with the assistance of ICAO conducted an independent Cost Benefit Analysis (CBA) for the implementation of SBAS in the Region

2.4.6. Aeronautical Surveillance Service SSR- Mode S

Surveillance Secondary Radar (SSR) Mode S compatible have been implemented in compliance with the provision of the Recommendations of the 7th meeting of the AFI/RAN. In consideration of the overlapping of SSR Coverage, ICAO is promoting collaboration amongst Administration and Organization for surveillance data sharing.

SSR Mode S Coverage



2.4.7. Aeronautical Surveillance Service ADS-C & ADS-B

Automatic Dependent Surveillance - Contract (ADS-C) is generally co implemented with CPDLC for operation in continental remote and oceanic airspaces. In WACAF 8 FIRs out of 9 are fully ADS-C capable, the Roberts FIR is not operating ADS-C. In ESAF 8 FIRs out of 9 are ADS-C Capable.

The implementation of ground based Automatic Dependent Surveillance Broadcast (ADS-B) to complement SSR Mode S is ongoing based on regional requirements. The opportunity given by Space based ADS-B for extended coverage of all airspaces is taken into consideration by major ANSPs to improve surveillance coverage.

SSR and ADS-B Coverage in the AFI region



2.4.8. PBCS

The implementation of Required Communication Performance (RCP-240) and Required Surveillance Performance (RSP-180) is at its starting phase. Although ARMA is tasked to conduct PBCS monitoring there is a need for an orderly and harmonized regional implementation Plan.

2.4.9. Spectrum

Aeronautical frequency spectrum protection is one of the concerns encountered in the AFI region where the Air Navigation Services are often subject to severe interferences on VHF operation. The emerging International Mobile Telecommunication (IMT) with the 5G remains the main threats to the aeronautical spectrum in particular the 4200-4400 MHz C Band operated by aeronautical Radio Altimeters.

The frequency bands adjacent mainly used for downlinks from geostationary satellites operated by the AFI satellite VSAT based Networks may be also affected by the 5G.

The region is also facing outstanding interference challenges of FM broadcasting stations on Aeronautical VHF frequencies supporting air/ground and radio navigation stations.

2.5. Aeronautical Information Management (AIM)



The object of the aeronautical information service (AIS) is to ensure the flow of aeronautical data and aeronautical information necessary for global air traffic management (ATM) system safety, regularity, economy, and efficiency in an environmentally sustainable manner.

The role and importance of aeronautical data and aeronautical information changed significantly with the implementation of area navigation (RNAV), performance-based navigation (PBN), airborne computer-based navigation systems, performance-based communication (PBC), performance-based surveillance (PBS), data link systems and satellite voice communications (SATVOICE). Corrupt, erroneous, late, or missing aeronautical data and aeronautical information can potentially affect the safety of air navigation.

To better ensure its important role, it has been necessary for the AIS to evolve globally to aeronautical information management (AIM).

2.5.1. AIS Basic Building Blocs

As part of the Basic Building Blocks framework, the following services are fundamental for the provision of all aeronautical information necessary for the safety, regularity, and efficiency of air navigation:

- Aeronautical Information Publication Service,
- Cartographic Service,
- NOTAM Service,
- Pre-Flight Briefing Service, and
- Post-Flight Briefing Service.

In the AFI Region, these services are ensured either by a Service Provider for individual States or by joint Agencies for groups of States. But the quality of the information provided through these services is still to be improved in the Region.

The following graphics illustrates the status of old and very old NOTAM yet to be solved respectively by ESAF and WACAF States, as of October 2022.

Chart 10 – Status of old and very old NOTAM for ESAF States

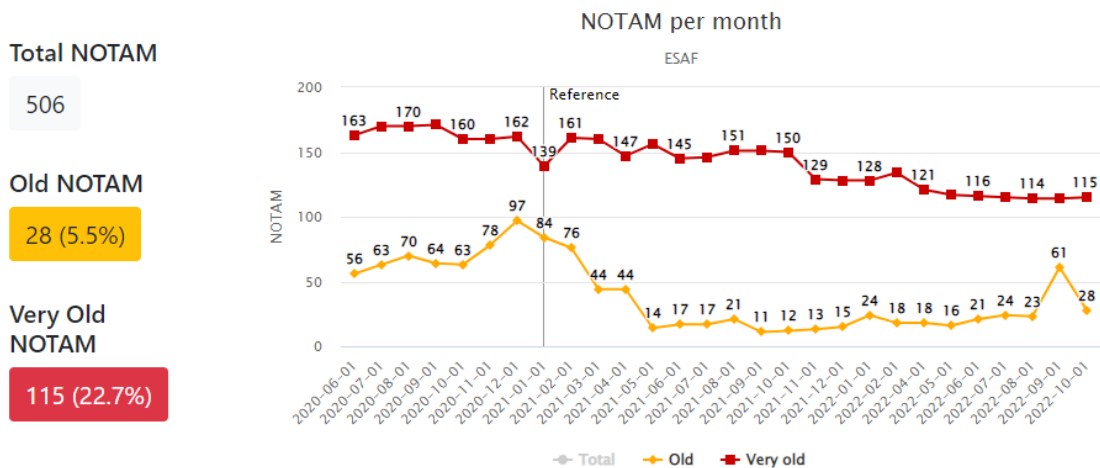
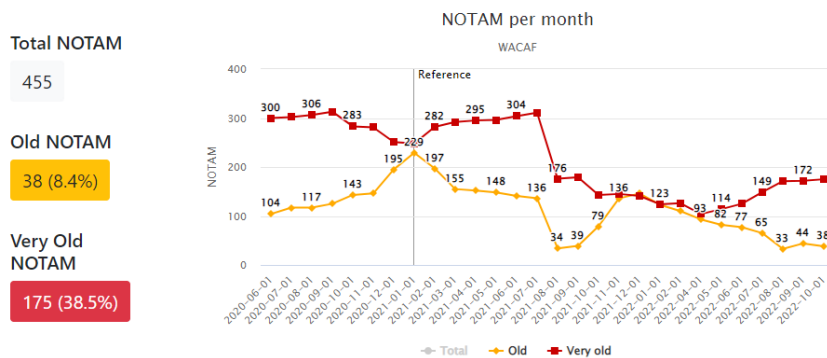


Chart 11 – Status of old and very old NOTAM for WACAF States



2.5.2. Transition from AIS to AIM

The transition from AIS to AIM introduces significant changes in the way aeronautical data and aeronautical information are processed and managed. Even though some of the principles remain the same, AIM is significantly different from traditional AIS. This transition introduces not only automation into the current paper-based environment, but also the required business transformation to make the change to a data-centric environment. The goal is to create and distribute quality assured aeronautical data and aeronautical information in digital form to satisfy the more stringent demands of an ever-increasing number of users.

AFI States are making efforts towards this transition. The graphic below shows the level of implementation of Quality management system and the Aeronautical Information Exchange Model (AIXM) database which constitute the pillars for the provision of quality assured data-centric products and services.

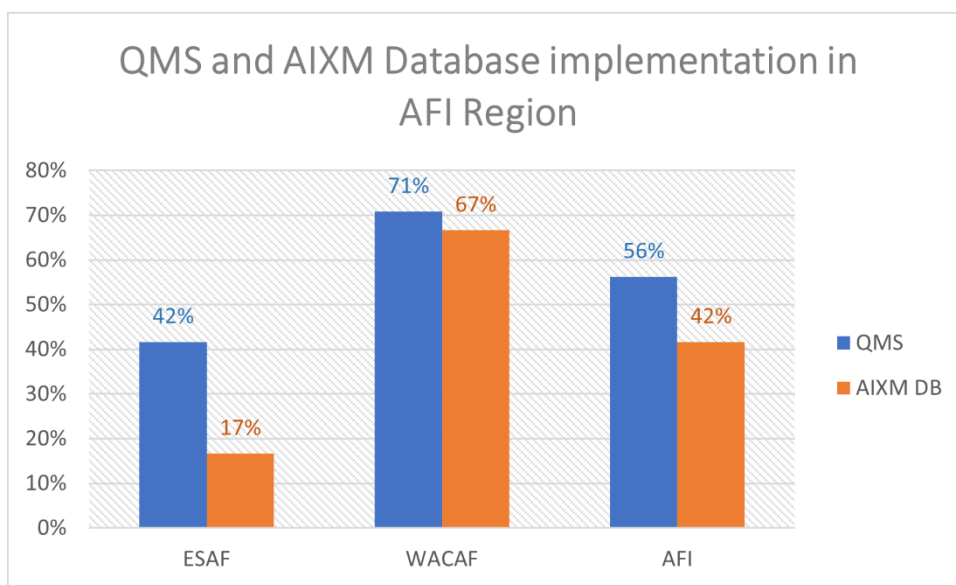


Chart 12 – Status of implementation of QMS and AIXM databases in AFI Region

2.5.3. Regional implementation initiatives

The AFI States and Services providers are making efforts to improve the aeronautical information services. However, the Region identified the need to leverage the various efforts through regional projects to foster the harmonized implementation of facilities and services. To this end, the AIM Result Based Implementation Support (AIM RBIS) project was established in the framework of the AFI Plan to assist States in implementing Quality Management System (QMS), Aeronautical Information Exchange Model (AIXM) and digital Terrain and Obstacle Data (TOD). This project covers the ASBU elements DAIM-B1/1, DAIM-B1/2, DAIM-B1/3 and DAIM-B1/4.

Furthermore, two other projects were recently established under the APIRG project approach, to cover the implementation of the ASBU elements DAIM-B1/5, DAIM-B1/6 and DAIM-B1/7.

2.6. Aeronautical Meteorology (MET)

Storms & Misc.:		
∇	Squall	SQ
⌚	Thunderstorm (thunder is heard or lightning detected, even if no precipitation)‡	TS
⚡	Lightning	
∪	Funnel Cloud	FC
∪	Tornado or Waterspout	+FC
⊗	Dust Devil (well developed)	PO
☄	Sand Storm	SS
☄	Dust Storm	DS



The objective of meteorological service for international air navigation is to contribute towards the safety, regularity and efficiency of international air navigation. This objective shall be achieved by supplying the following users: operators, flight crew members, air traffic services units, search and rescue services units, airport managements and others concerned with the conduct or development of international air navigation, with the meteorological information necessary for the performance of their respective functions.

2.6.1. MET Basic Building Blocks

The Basic Building Blocks (BBBs) in MET, so called essential services (ES) in MET consist of a set of MET services recognized by ICAO Member States as necessary to contribute the safe, orderly development of international civil aviation, and as such, shall be provided in accordance with ICAO Standards. Any departures from complying with ICAO SARPs in providing the essential services result in a deficiency to be reported.

The following MET ES are fundamental to implement required minimum capabilities and facilities by States to fulfill the objectives of meteorological services for Air navigation as indicated above.

- Aerodrome weather services
- Services of the meteorological watch office
- World/Regional Center Meteorological Services

Not implementing the ES in compliance with MET related SARPs may result in air navigation deficiencies in MET field that may adverse safe operations of aircraft. To assist States in identifying and addressing potential safety risks related to MET deficiencies, a set of relevant Minimum Reporting Areas have been determined for MET and endorsed by APIRG/23 through the Conclusion 23/32.

2.6.2. Key achievements in MET

Key achievements include assistance to States through workshops, trainings, development of guidance materials and summarized in the following graphics.

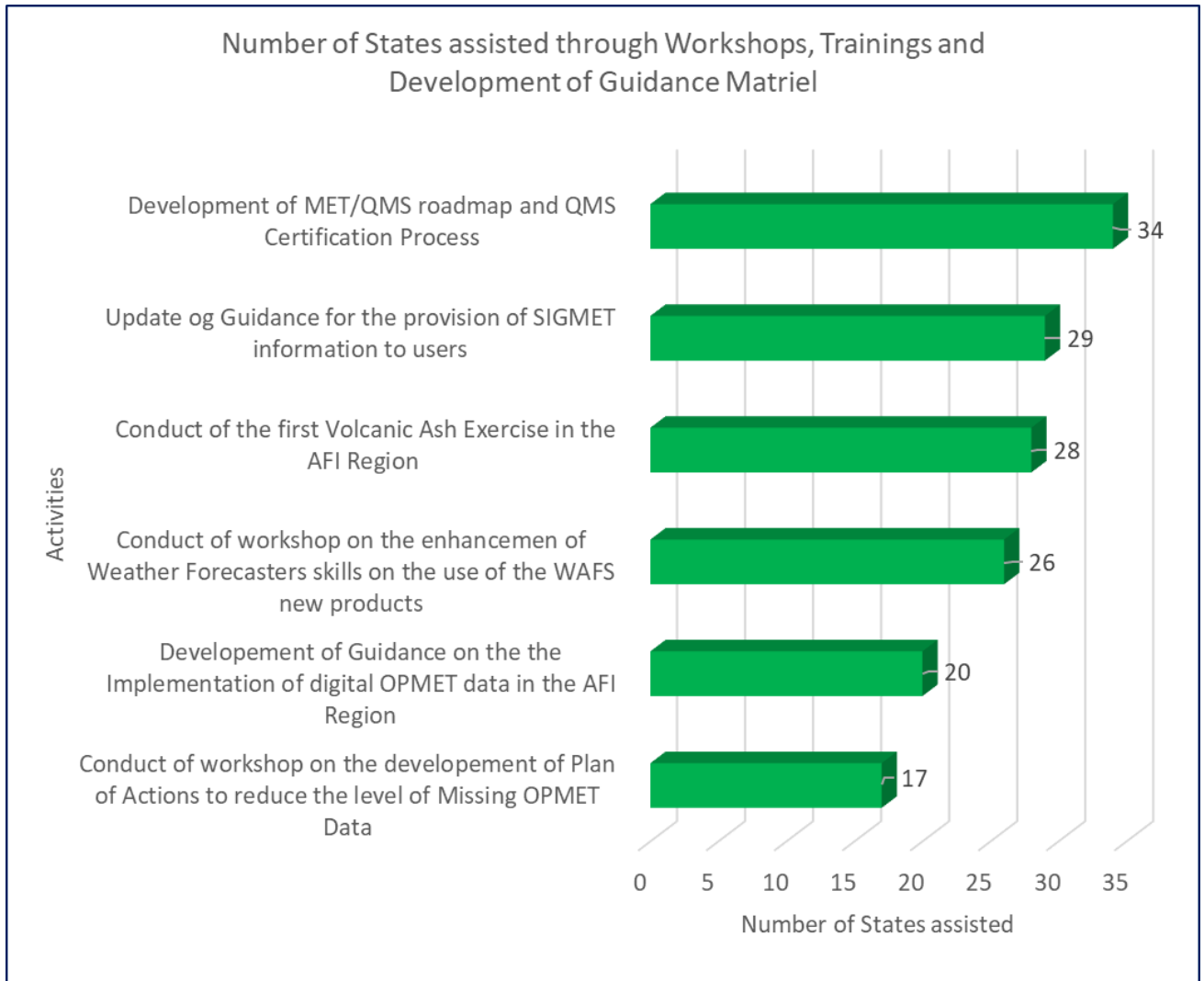


Chart 13: Key achievements in MET

2.6.3. MET Regional implementation initiatives are captured in Appendix 4 to this report.

2.7. Search and Rescue (SAR)



2.7.1. Search and Rescue System, the AFI regional development.

The need for the provision of effective Search and Rescue (SAR) services and regional collaboration to achieve same, have become important global agenda items following recent aircraft

accidents and the challenges encountered in the provision of SAR. The development of the search and rescue system in the Africa-Indian Ocean region (AFI) have been slow, hampered with a lot of challenges both at national and regional levels.

In order to enhance the regional SAR system, a special group, AFI Technical Experts Team (TET), as support for the implementation of APIRG recommendations and global best practices was set up. The TET made up of technical experts from Cameroon, Cote d'Ivoire, Kenya, Mauritius, Senegal, South Africa, Togo and Uganda, and assisted by other experts from the region was tasked with the development of a regional plan. The membership of the AFI SAR Plan Project Team includes South Africa (Chairperson), Kenya, Uganda, ASECNA, Zambia, Mauritius and ICAO. This team has since developed:

- i. *The African – Indian Ocean (AFI) Regional Search and Rescue Plan, First Edition.*
- ii. *The AFI SAR Agreement Template*
- iii. *The AFI National SAR Plan Template*
- iv. *The AFI SAR RCC Standard Operating Procedures Template.*
- v. *AFI SAR Information Form and Questionnaire*

2.7.2. Regional SAR promotions and regional Survey

The region has carried out promotional workshops in the area of Search And Rescue Satellite Aided Tracking (SARSAT); the first workshop conducted by the Joint Workshop Group (JWG) on 15-16 September 2021, followed by two others hosted virtually by South Africa on 17-18 August 2022 and by WACAF Regional Office on 25-26 October 2022. These promotions have improved the level of registration with COSPAS SARSAT, as well as increased the numbers of notified SAR points of contacts (SPOC) at State level.

The region however continues to struggle with establishment of robust and effective SAR systems at State levels, thus SAR in the region remains a major concern. To improve this, the region established a SAR project under the AFI Plan to assist the States in this field. To date 12 ESAF States and 16 WACAF States have been assisted through this project.

Whereas some States have National SAR Regulations in place and have developed National SAR Plans in accordance with the requirement of Annex 12, the implementation of these plans continue to be a challenge. ICAO and AFCAC carried out a survey to determine the level of implementation in 2018.. Out of the Targeted 53 states, report was received from only 30 States, representing 57% reporting.

Based on data collected as part of the AFI Plan project, twenty-five (25) SAR agreements have been signed between States and 35 new draft agreements have been developed to either supersede old agreements or formalized cooperation where this has been lacking. Eight (8) States have developed National SAR Plans and two (2) States have draft National SAR Plans in place. *(Source: AFI Plan data - ICAO)*

Follow up workshops were carried out by ICAO to build capacity at State level in 2019, 2020 and 2021. Minimal improvement was realized, the results for 2021 are indicated in the Table below:

Table 6- SUMMARY OF AFI STATUS OF STATE IMPLEMENTATION OF SAR

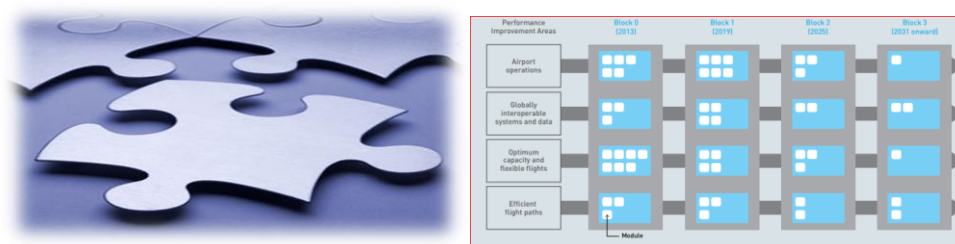
FI: Fully Implemented **PI:** Partially Implemented **NI:** Not Implemented **N/A:** Not Applicable

LEVEL OF IMPLEMENTATION	Regulatory framework	Organisation	Aeronautical / maritime SAR coordination	Publication of SAR information	Funding	SAR Conventions and Agreements	Operational procedures	Equipment / Communications	Personnel, training and exercises	SAR services oversight / Improving services
FI	21	18	10	9	7	8	11	3	3	1
	70 %	60 %	33.33 %	30 %	23.33 %	26.67 %	36.67 %	10 %	10 %	3.33 %
PI	6	10	13	19	13	17	13	22	23	18
	20 %	33.33 %	43.33 %	63.33 %	43.33 %	56.67 %	43.33 %	73.33 %	76.67 %	60 %
NI	3	2	2	2	10	5	6	5	4	11
	10 %	6.67 %	6.67 %	6.67 %	33.33 %	16.67 %	20 %	16.67 %	13.33 %	36.67 %
N/A	0	0	5	0	0	0	0	0	0	0
			16.67 %							

The results indicate the need for AFI States to put emphasis on the support of national SAR organizations through equipping the organization with SAR equipment and communication facilities as well as funding personnel training. Also noted as a major challenge is the lack of effective oversight of SAR organizations. This could be attributed to the fact that these organizations are often under the Military. This makes it difficult for the established oversight bodies to access the SAR centers. To enable adequate oversight, there is need for facilitation through amendments to the regulations that govern the established SAR organizations, incorporating the requirement for the oversight by established civil aviation oversight agencies.

The results of the survey have been demonstrated in the pie-charts for comparison as indicated in Appendix 5 to this report.

2.8. Aviation System Block Upgrades (ASBU) Implementation Status



APIRG 19 meeting held in 2013 in Dakar Senegal through Conclusion 19/06 adopted 18 ASBU modules to be implemented in the region. Meanwhile, the 40th session of ICAO Assembly endorsed the 6th edition of the GANP as the global strategic direction for air navigation. The new edition of the GANP is a multilayers document including Level 1-Global strategic, Level 2-Global technical, Level 3-Regional, Level 4-National. The global technical contains two frameworks,

namely the Basic Building Blocks (BBB) and an updated version of ASBU with some changes to its architecture and content.

The implementation status of the Block - 0 elements in the last six years are captured under each operational area below.

2.8.1. AOP ASBU

2.8.1.1. AOP Applicable ASBU elements

Aerodrome Operations (AOP) has few identified ASBU elements to be implemented by the region. The only element in Block -0 is the Airport – Collaborative Decision Making (A-CDM). Due to its’ importance the region categorized A-CDM with Priority 1 for implementation.

2.8.1.2. Status of implementation

ASBU implementation in the area of Aerodrome Operations (AOP) has been low in the region. The results of the recent survey carried out by the Secretariat on the Status of implementation of A-CDM revealed that four states had started the implementation of A-CDM at their international Airports. The slow progress in the implementation is due to the lack of sensitization on the ACDM ASBU element. In most of the Airports, there is an element of practicing a collaborative approach in decision making which is not well structured and therefore needs to be formalized while in others it is missing.

It is anticipated that the completion of development of the electronic Volume III of the AFI Air Navigation Plan (AFI eANP) will assist with the update of the Status.

2.8.2. ATM ASBU

The implementation status of ASBU Block 0 and 1 Elements related to ATM in the AFI region as reported by AFI States has been slow. Although continuous follow-up has been made by APIRG secretariat on State reporting it remains as major challenge, only few States continue to provide data; as it stands the actual level of implementation in the region cannot be clearly determined.

With the development of the AFI eANP Volume III, the region identified more ASBU elements in Block-0 and Block-1 to be incorporated into the regional implementation plan. Table 6 below indicates the full list of identified ATM related ASBU elements for Block 0 and 1.

Table 7 – ATM related ASBU elements applicable to the AFI Region

ASBU MODULE	ELEMENT IDENTIFICATION	ELEMENTS
BLOCK 0		
B0-ACDM	ACDM – B0/1	Airport CDM Information Sharing (ACIS)
	ACDM – B0/2	Integration with ATM Network function
B0-APTA	APTA – B0/1	PBN Approaches (with basic capabilities)
	APTA – B0/2	PBN SID and STAR procedures (with basic capabilities)
	APTA – B0/3	SBAS/GBAS CAT I precision approach procedures
	APTA – B0/4	CDO (Basic)
	APTA – B0/5	CCO (Basic)
	APTA – B0/6	PBN Helicopter Point in Space (PinS) Operations
	APTA – B0/7	Performance based aerodrome operating minima – Advanced aircraft
	APTA – B0/8	Performance based aerodrome operating minima – Basic aircraft

ASBU MODULE	ELEMENT IDENTIFICATION	ELEMENTS
B0-FRTO	FRTO – B0/1	Direct routing (DCT)
	FRTO – B0/2	Airspace planning and Flexible Use of Airspace (FUA)
	FRTO – B0/3	Pre-validated and coordinated ATS routes to support flight and flow
	FRTO – B0/4	Basic conflict detection and conformance monitoring
B0-NOPS	NOPS – B0/1	Initial integration of collaborative airspace management with air traffic flow management
	NOPS – B0/2	Collaborative Network Flight Updates
	NOPS – B0/3	Network Operation Planning basic features
	NOPS – B0/4	Initial Airport/ATFM slots and A-CDM Network Interface
	NOPS – B0/5	Dynamic ATFM slot allocation
B0-OPFL	OPFL – B0/1	In Trail Procedure (ITP)
B0-RSEQ	RSEQ – B0/1	Arrival Management
	RSEQ – B0/2	Departure Management
	RSEQ – B0/3	Point merge
B0-SNET	SNET – B0/1	Short Term Conflict Alert (STCA)
	SNET – B0/2	Minimum Safe Altitude Warning (MSAW)
	SNET – B0/3	Area Proximity Warning (APW)
	SNET – B0/4	Approach Path Monitoring (APM)
B0-SURF	SURF – B0/1	Basic ATCO tools to manage traffic during ground operations
	SURF – B0/2	Comprehensive situational awareness of surface operations
	SURF – B0/3	Initial ATCO alerting service for surface operations
B0-TBO	TBO – B0/1	Introduction of time-based management within a flow centric approach
BLOCK 1		
B1-ACAS	ACAS-B1/1	ACAS Improvements
B1-APTA	APTA-B1/1	PBN Approaches (with advanced capabilities)
	APTA-B1/2	PBN SID and STAR procedures (with advanced capabilities)
	APTA-B1/4	CDO (Advanced)
	APTA-B1/5	CCO (Advanced)
B1-CSEP	CSEP-B1/1	Basic airborne situational awareness during flight operations (AIRB)
	CSEP-B1/2	Visual Separation on Approach (VSA)
	CSEP-B1/3	Performance Based Longitudinal Separation Minima
	CSEP-B1/4	Performance Based Lateral Separation Minima
B1-DATS	DATS-B1/1	Remotely Operated Aerodrome Air Traffic Services
B1-FRTO	FRTO-B1/1	Free Route Airspace (FRA)
	FRTO-B1/2	Required Navigation Performance (RNP) routes
	FRTO-B1/3	Advanced Flexible Use of Airspace (FUA) and management of real time airspace data
	FRTO-B1/4	Dynamic sectorization
	FRTO-B1/5	Enhanced Conflict Detection Tools and Conformance Monitoring
	FRTO-B1/6	Multi-Sector Planning
	FRTO-B1/7	Trajectory Options Set (TOS)
B1-GADS	GADS-B1/1	Aircraft Tracking
	GADS-B1/2	Contact directory service
B1-NOPS	NOPS-B1/1	Short Term ATFM measures
	NOPS-B1/2	Enhanced Network Operations Planning
	NOPS-B1/3	Enhanced integration of Airport operations planning with network operations planning
	NOPS-B1/4	Dynamic Traffic Complexity Management
	NOPS-B1/5	Full integration of airspace management with air traffic flow management
	NOPS-B1/6	Initial Dynamic Airspace configurations
	NOPS-B1/7	Enhanced ATFM slot swapping

ASBU MODULE	ELEMENT IDENTIFICATION	ELEMENTS
	NOPS-B1/8	Extended Arrival Management supported by the ATM Network function
	NOPS-B1/9	Target Times for ATFM purposes
	NOPS-B1/10	Collaborative Trajectory Options Program (CTOP)
B1-OPFL	OPFL-B1/1	Climb and Descend Procedure (CDP)
B1-RSEQ	RSEQ-B1/1	Extended arrival metering
B1-SNET	SNET-B1/1	Enhanced STCA with aircraft parameters
	SNET-B1/2	Enhanced STCA in complex TMAs
B1-SNET	SURF-B1/1	Advanced features using visual aids to support traffic management during ground operations
	SURF-B1/2	Comprehensive pilot situational awareness on the airport surface
	SURF-B1/3	Enhanced ATCO alerting service for surface operations
	SURF-B1/4	Routing service to support ATCO surface operations management
	SURF-B1/5	Enhanced vision systems for taxi operations
B1-TBO	TBO-B1/1	Initial Integration of time-based decision-making processes

The detailed status of implementation is captured in Appendix 6 to this report.

2.8.3. CNS ASBU

2.8.3.1. CNS Applicable ASBU elements

The following ASBU elements have been identified through the Volume III of the AFI Regional Air Navigation Plan as applicable to the Region, in the area of Communication, Navigation and Surveillance (CNS).

Table 8 – CNS related ASBU elements applicable to the AFI Region

ASBU MODULE	ELEMENTS IDENTIFICATION	ELEMENTS
B0-COMI	COMI-B0/1	Aircraft Communication Addressing Reporting System (ACARS)
	COMI-B0/2	Aeronautical Telecommunication Network/Open System Interconnection (ATN/OSI)
	COMI-B0/3	VHF Data Link (VDL) Mode O/A
	COMI-B0/4	VHF Data Link (VDL) Mode 2 Basic
	COMI-B0/5	Satellite Communication (SATCOM) Class C Data
	COMI-B0/6	High Frequency Data Link (HF DL)
	COMI-B0/7	ATS Message Handling System (AMHS)
B1-COMI	COMI-B1/1	Ground-Ground Aeronautical Telecommunication Network/Internet Protocol suite (ATN/IPS)
	COMI-B1/2	VHF Data Link (VDL) Mode 2 Multi-Frequency
	COMI-B1/3	SATCOM Class B Voice and Data
	COMI-B1/4	Aeronautical Mobile Airport Communication System (AeroMACS)

ASBU MODULE	ELEMENTS IDENTIFICATION	ELEMENTS
	COMI-B2/1	Air-Ground ATN/IPS
	COMI-B2/2	Aeronautical Mobile Aircraft Communication System (AeroMACS) aircraft mobile connection
	COMI-B2/3	Link meeting requirements for non-safety critical communication
B0-COMS	COMS-B0/1	CPDLC (FANS 1/A & ATN B1) for domestic and procedural airspace
	COMS-B0/2	ADS-C (FANS 1/A) for procedural airspace
B1-COMS	COMS-B1/1	PBCS approved CPDLC (FANS 1/A +) for domestic and procedural airspace
	COMS-B1/2	PBCS approved ADS-C (FANS 1/A +) for procedural airspace
	COMS-B1/3	SATVOICE (incl. routine communication) for procedural airspace
	COMS-B2/1	PBCS approved CPDLC (B2) for domestic and procedural airspace
	COMS-B2/2	PBCS approved ADS-C (B2) for domestic and procedural airspace
	COMS-B2/3	PBCS approved SATVOICE (incl.routine communications) for procedural airspace
B0-NAVS	NAVS-B0/1	Ground Based Augmentation System (GBAS)
	NAVS-B0/2	Satellite Based Augmentation System (SBAS)
	NAVS-B0/3	Aircraft Based Augmentation system (ABAS)
	NAVS-B0/4	Navigation Minimal Operating Networks (Nav. MON)
B1-NAVS	NAVS-B1/1	Extended GBAS
B2-NAVS	NAVS-B2/1	Dual frequency Multi Constellation (DFMC) GBAS
	NAVS-B2/2	Dual frequency Multi Constellation (DFMC) SBAS
	NAVS-B2/3	Dual frequency Multi Constellation (DFMC) ABAS
B0-ASUR	ASUR-B0/1	Automatic Dependent Surveillance - Broadcast (ADS-B)
	ASUR-B0/2	Multi-lateration cooperative surveillance systems (MLAT)
	ASUR-B0/3	Cooperative Surveillance Radar Downlink of aircraft Parameters (SSR-DAPS)
B1-ASUR	ASUR-B1/1	Reception of aircraft ADS-B signals from space (SB ADS-B)
B2-ASUR	ASUR-B2/1	Evolution of ADS-B and Mode S
B1-ACAS	ACAS-B1/1	ACAS Improvement
B2-ACAS	ACAS-B2/1	New collision avoidance system
	ACAS-B2/2	New Collision avoidance capability as part of an overall detect and avoid system for RPAS
B0-FICE	FICE-B0/1	Automated basic facility data exchange (AIDC)
B2-FICE	FICE-B2/1*	Planning Service
	FICE-B2/2*	Filing Service

ASBU MODULE	ELEMENTS IDENTIFICATION	ELEMENTS
	FICE-B2/3*	Trial Service
	FICE-B2/4*	Flight Data Request Service
	FICE-B2/5*	Notification Service
	FICE-B2/6*	Publication Service
	FICE-B2/7*	Flight Information Management service for higher airspace operations
	FICE-B2/8*	Flight information management service for low-altitude operations
	FICE-B2/9*	Flight information management support for inflight re-planning

2.8.4. AIM ASBU

2.8.4.1. AIM Applicable ASBU elements

The following ASBU elements have been identified through the Volume III of the AFI Regional Air Navigation Plan as applicable to the Region, in the area of Aeronautical Information Management (AIM):

Table 9 – AIM related ASBU elements applicable to the AFI Region

ASBU MODULE	ELEMENTS IDENTIFICATION	ELEMENTS
B1-DAIM	DAIM-B1/1	Provision of quality-assured aeronautical data and information
	DAIM-B1/2	Provision of digital Aeronautical Information Publication (AIP) data sets
	DAIM-B1/3	Provision of digital terrain data sets
	DAIM-B1/4	Provision of digital obstacle data sets
	DAIM-B1/5	Provision of digital aerodrome mapping data sets
	DAIM-B1/6	Provision of digital instrument flight procedure data sets
	DAIM-B1/7	NOTAM improvements

2.8.4.2. Status of implementation of ASBU elements

The table below shows details of status of implementation of ASBU elements DAIM-B1/1 – Provision of quality-assured aeronautical data and information, and DAIM-B1/2 – Provision of digital Aeronautical Information Publication (AIP) data sets. It provides an overview of the number of States having fully or partially implemented the various components of these ASBU elements and summarizes their average percentage of regional implementation.

Implementation Status: FI - Fully implemented (100%) PI - Partially implemented (50%)			DAIM-B1/1 - Provision of quality-assured aeronautical data and information				DAIM-B1/2 - Provision of digital Aeronautical Information Publication (AIP) data sets		
			QMS	SLA	AIRAC	WGS-84	AIXM DB	eAIP	AIP Data sets
# States having the given implementation status	ESAF	FI	10	0	0	0	4	3	0
		PI	3	13	24	24	0	1	0
	WACAF	FI	17	0	0	0	16	16	0
		PI	0	17	24	24	0	0	0
% Regional Implementation status	ESAF	%	48	27	50	50	17	15	0
	WACAF	%	71	35	50	50	67	67	0

Table 10 – Detailed implementation status of elements DAIM-1/1 and DAIM-1/2

As done above for the elements DAIM-B1/1 and DAIM-B1/2, the implementation data has been consolidated also for the other applicable ASBU elements ranging from DAIM-1/3 to DAIM-B1/7. The following graphic provides an overview of the status of implementation of the said ASBU elements in the AFI Region.

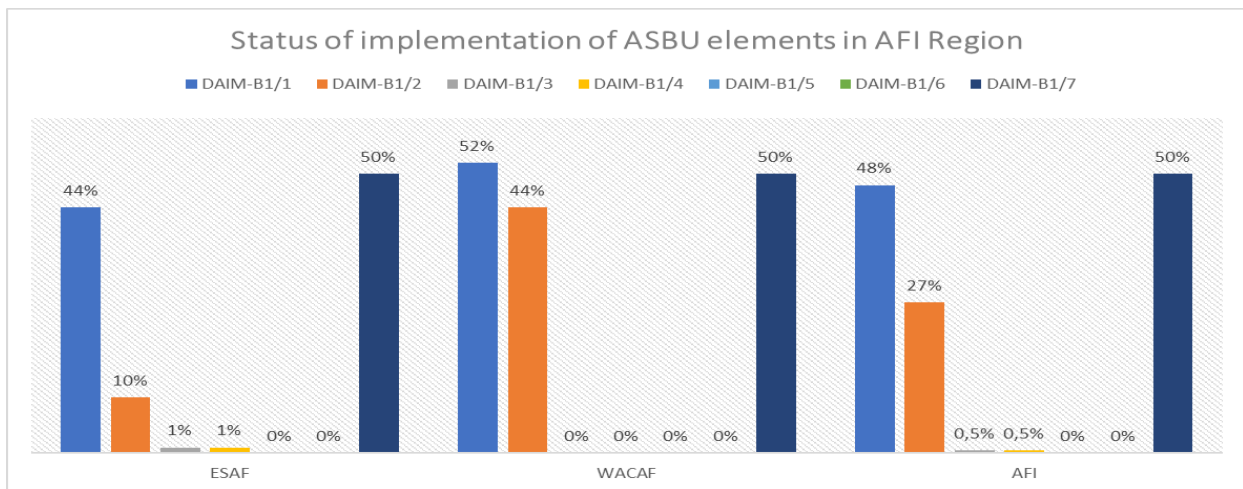


Chart 14 – Status of implementation of AIM ASBU elements in AFI Region

2.8.5. MET ASBU

2.8.5.1. MET Applicable ASBU elements

ASBU MODULE	ELEMENTS IDENTIFICATION	ELEMENTS
B0-AMET	AMET-B0/1	Meteorological observations products
	AMET-B0/2	Meteorological forecast and warning products
	AMET-B0/3	Climatological and historical meteorological products
	AMET-B0/4	Dissemination of meteorological products
B1-AMET	AMET-B1/1	Meteorological observations information
	AMET-B1/2	Meteorological forecast and warning information
	AMET-B1/3	Climatological and historical meteorological information
	AMET-B1/4	Dissemination of meteorological information

Table 11– MET related ASBU elements applicable to the AFI Region

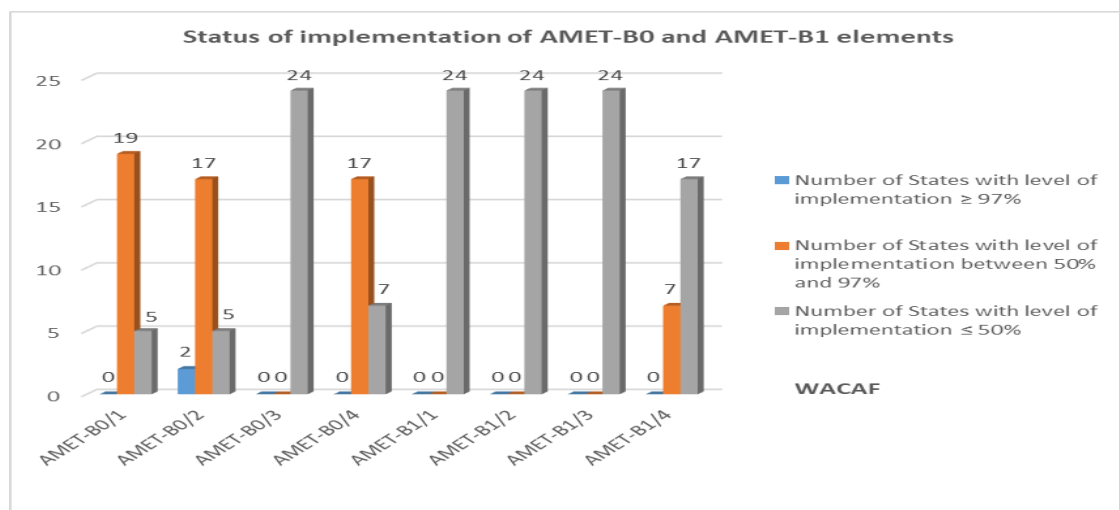


Chart 15: Status of implementation of AMET-B0 and AMET-B1 elements

2.8.6. SAR ASBU

The changes to the ASBU modules include the introduction of GADS in Blocks 1 and 2. GADS modules are related to the Global Aeronautical Distress and Safety System which aims at enhancing the SAR services by use of satellite for the tracking and location of distress craft. It supports the search and rescue system at global level by providing critical safety information for the management of SAR. AFI states have adopted GADS B1/1-Aircraft Tracking and GADS B1/2-Operational Control Directory to be applicable in the region.

3. ENVIRONMENTAL PROTECTION



3.1. Air Navigation developments related to Environmental Protection

Several activities related to environmental protection have been conducted in the AFI region to support States. The ICAO Regional Offices developed a capacity building strategy in 2019 that aims to provide direct support to States, through workshops and regular coordination with the States' Focal Points (FPs).

In relation to climate change, ICAO formulates policies, develops and updates Standards and Recommended Practices (SARPs) on aircraft emissions. The launch of the State Action Plan (SAP) initiative in 2010 is also a means to provide States with the capacity and tools to act. This initiative enables all ICAO Member States to establish a long-term strategy on climate change for the international aviation sector, involving all interested parties at national level. This involves the selection of appropriate emissions mitigation measures from ICAO's basket of measures which includes Operational Improvements. The term "operations" reflects changes to Air Traffic Management (ATM) procedures and improvements to infrastructure and operations. It describes activities such as the flying of the airplane, the control and/or monitoring of the aircraft by the air traffic management system, and the conduct of various airport activities.

In the SAPs developed/updated by AFI States, 'Operational Improvements' is the most implemented among the basket of measures. The ICAO Global Air Navigation Plan (Doc 9750) facilitates the implementation of air traffic management improvements, through the implementation of the Aviation System Block Upgrade (ASBU) methodology. The ASBUs elements related to ATM have environmental benefits that are realized by States and are reported through the SAP initiative. The AFI Region is involved in various initiatives, including PBN, CCO, CDO, Free Route Operations (FRTO) and the expansion of Flexible Use of Airspace (FUA). Some of the environmental benefits are:

- Fuel efficient descent profiles,
- Fuel efficient climb profiles, and
- Reduced delays and associated fuel consumption

The ATM operational measures are based on different ways of operating aircraft that are already in service. They are popular in the AFI Region as a measure for SAPs because they do not necessarily require the introduction of new equipment or the deployment of expensive technologies.

4. COORDINATION AND COOPERATION

4.1. Interregional Coordination

4.1.1. Interregional SAR Workshops

The AFI region has participated in two interregional SAR workshops in the last six years. The joint workshops involving four ICAO regions (APAC, ESAF, MID and WACAF) with the aim of improving cross region coordination during SAR events was first introduced in 2016 hosted by Seychelles with the second workshop held in 2019 hosted by Oman in Shalala. Both workshops brought together SAR experts from civilian and military entities, ranging from Governments, CAA, ANSPs, air operators, and international organizations. During these two workshops an implementation action plan was developed. The plan included hosting an interregional cross-border SAR exercise (SAREX) in 2021, unfortunately with the onset of COVID-19, the SAREX was put on hold to be conducted once the environment is conducive.



SAREX at the interregional SAR workshop in Shalala, Oman 2019

4.2. Coordination between APIRG and RASG-AFI

The 18th meeting of APIRG through conclusion 18/04 established the basis for the coordination of activities between APIRG and RASG-AFI by defining a clear delineation between activities of both regional bodies.

The RASG-AFI deals with matters related to accidents and incidents analysis and States Safety Programme (SSP).

APIRG work programme includes RVSM safety monitoring, Quality Management System (QMS) for meteorological and aeronautical information services, Civil-military coordination, and SAR.

Both regional bodies coordinate on issues related to English Language Proficiency (ELP), Safety Management System (SMS) implementation, Runway Safety, Unsatisfactory Condition Reports (UCRs) and Airspace contingencies. The two entities meet once every year in joint sessions and back-to-back with outcomes in the form of joint conclusions pertaining to their common area of interest.

4.3. Air Navigation Services Providers Peer Review Initiatives

The African Peer Review Programme

On 4 February 2015, in Montreal at the coordination meeting of the African Air Navigation Service Providers (ANSPs), the ICAO Council President called upon the regional Air Navigation Service Providers (ANSPs) to consider holding peer review between them as “a very tangible mechanism to improve the capabilities of ANSPs as part of ICAO’s **No Country Left Behind (NCLB)** goal.” Heeding the call, the African ANSPs agreed to the establishment of an African Peer Review Programme to facilitate the development of a regional framework of cooperation and a peer review mechanism aimed to improve air navigation operational performance in Africa.

The Montreal meeting established a Technical Group to be assisted by ICAO, comprising ANSPs from Ghana, Nigeria, South Africa, ASECNA and CANSO, as well as any other volunteering ANSPs. The established Technical Group was tasked to develop a regional framework of cooperation and peer review, as well as terms of reference to benchmark performance in specific areas, and to identify best practices that could be shared to improve air navigation performance. It was also requested to submit an information paper on its work to the Fifteenth Meeting of the AFI Comprehensive Regional Implementation Plan for Aviation Safety in Africa (AFI Plan), during the second AFI Aviation Week in Maputo, Mozambique in May 2015. As a follow-up, the team agreed that the Technical Group would meet in Madrid, Spain on 7 March 2015 prior to the CANSO Global ATM Congress to which several AFI ANSPs were expected to participate.

The African Peer Review Programme was thus launched on 7 March 2015 in Madrid at the African ANSPs coordination meeting where an agreement on establishment of the African ANSP Steering Group (AASG); the members of which included ASECNA, ATNS, Ghana, Kenya, Mozambique, Nigeria, CANSO, ICAO and AFCAC (observer).

The Region setup five peer review teams and conducted reviews as follows:

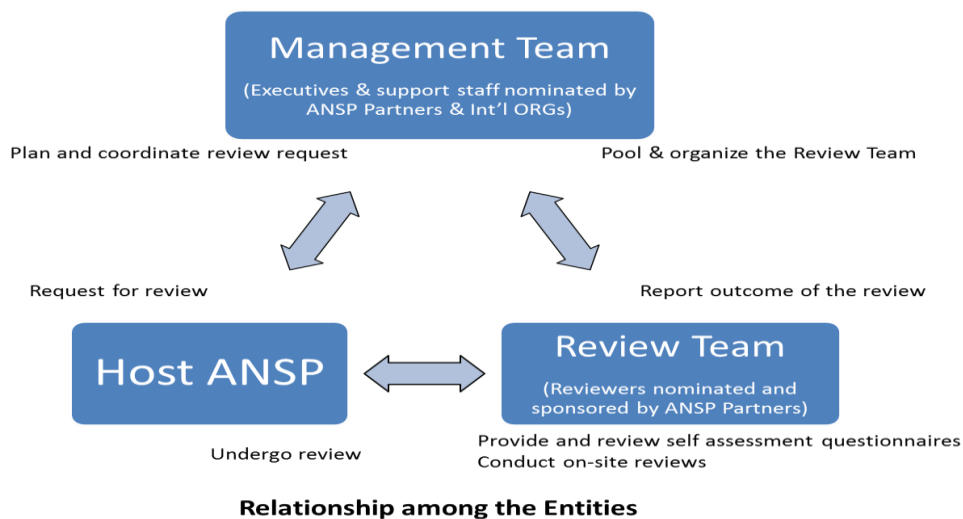
- Team 1:** Agence pour la Sécurité de la Navigation Aérienne en Afrique et Madagascar (ASECNA), Air Traffic & Navigation Services (ATNS), Civil Aviation Authority of Botswana (CAAB) and Swaziland Civil Aviation Authority (now Eswatini)
- Team 2:** CAA Uganda, Tanzania CAA (TCAA), Kenya CAA (KCAA), Rwanda CAA (RCAA) and Burundi CAA (BCAA)
- Team 3:** Nigerian Airspace Management Agency (NAMA), Roberts F.I.R and Ghana Civil Aviation Authority (GCAA)
- Team 4:** Aeroportos de Moçambique, E.P., Zambia Airports Corporation Limited
- Team 5:** ONDA (ANSP of Morocco), (group members to be finalized by ONDA)

On 12 June 2015, at another African ANSPs coordination meeting in Durban, South Africa the Terms of Reference (ToR) - (ANS Safety and Quality Assurance) was adopted. On 1 December 2015, at Yamoussoukro, Cote d'Ivoire the AASG started work on the development of framework based on CANSO Standard of Excellence (SoE) in safety Management Systems (SMS), ICAO Annexes and Safety Management Manual to draft the regional Peer Review Manual.

Figure 6- Structure of ANSP Peer support Programme



Figure 7 – Relationship between Peer support entities



From the inception of the Peer Review Programme, there were several initiatives by the regional ANSPs. However, after two years, it became apparent that a coordinated effort was required. The African ANSPs Meeting held in Freetown, Sierra Leone on 3-5 May 2017 aligned the various efforts made on the African Peer Review Programme since inception to allow for a coordinated approach to planning and development of the programme.

At the Sierra Leone meeting, it was noted that some of the challenges experienced in the last two years included language barrier, financial mechanism, and auditors' profile. The meeting

aimed to discuss and propose operational solutions to address some of the air navigation challenges the region was facing. It was to identify necessary actions regarding the key areas identified to standardize the elements of the safety management systems in line with peers for improvement of ANSP in AFI region, as well as evaluate the status of the implementation of the key areas identified at the meeting in Montreal.

4.4. CANSO Africa ATM Safety Peer Review Initiative

As a member of the African ANSP Peer Review Programme, CANSO Africa identified safety as a priority area to promote amongst CANSO Members and as such meet global safety goals.

The CANSO Africa ATM Safety Peer Review Initiative is a joint initiative between African air navigation service providers (ANSPs) to improve aviation safety across Africa. The initiative was launched in February 2015 following an agreement between ICAO and CANSO on the need to address critical safety issues in ATM. It works by encouraging African ANSPs to work in partnership to assess Safety Management Systems (SMS) and other operations requirements, share experiences and learn about measures for improvement in safety and operational performance.

The CANSO Africa initiative aims to address primarily safety-related ATM issues in the region, these include lack of proper infrastructure and maintenance, inadequate training and development of the operational staff and lack of standardized policies and procedures or means to evolve and implement best practice in safety management. The initiative goes far beyond conducting simple safety audits, leveraging the power of partnership and peer-to-peer learning to improve ATM performance across the region.

Advancing the African Peer Review Programme

As benefits are realized by participating ANSPs through the programme the region calls on more State ANSPs to engage in the initiatives as the region aims to reduce ANS deficiencies and incidents.

5. INDUSTRY ACHIVEMENTS AND INITIATIVES

5.1. Air Navigation Services Providers

5.1.1. Cabo Verde: ATM development in the SAL FIR

There have been marked development in the Cabo Verde air navigation system over the years. The Directorate of Air Navigation (DNA) is responsible for ensuring, in accordance with national and international policies and regulations, the provision of air navigation services in the Oceanic FIR and Terminal Area (TMA) of SAL as well as domestic airports. The DNA in its mandate to ensure improved services has developed policies to set the best conditions for the safe, efficient and quality management of the air traffic services in the SAL Oceanic FIR, TMA and controlled national airports.

5.1.1.1. ATM

The Cabo Verde air navigation service provider, Aeroportos e Segurança Aérea (ASA) plans to invest in future proof technologies/systems that provide greater automation, digitalization, scalability, and flexibility for the coming years. Cabo Verde which sits at a strategic point as the Gate way to the AFI region from the Americas, plays an important role of managing traffic in the EUR/SAM Corridor as well as the traffic from/to the Americas to/from the AFI region.

a) Automation of ATS Systems:

In 2022 ASA embarked on a project that will modernize its ATM system, with full implementation intended to take place by July 2023; this new system is expected to improve the Human Machine Interface (HMI), with the latest technology making it user friendly, reducing workload of the air traffic control personnel.

The new ATM system includes:

- Appropriate safety nets (Medium-Term Conflict Detection (MTCDD), Short-Term Conflict Alert (STCA), Area Proximity Warning (APW), Cleared Level Adherence Monitoring (CLAM), Route Adherence Monitoring (RAM).
- Flight Data Processing System (FDPS) in support of safer operations and Free Route Airspace (FRA).
- Performance monitoring of communication and surveillance systems (in support of PBCS)
- Tactical controller tool (TCT) to help with conflict resolution and clearance verification.
- Automated system-supported coordination – AIDC and OLDI
- Sufficient flexible, offering scalability and modularity to ensure it is future proofed, and able to cope with planned sectorization with increases in traffic within Sal FIR in the future and with existing and planned ICAO requirements.

b) PBN

For enroute traffic, the navigation specification currently used in Sal's FIR is RNP10 outside of radar coverage. However, with the implementation of the new ATM system, SAL FIR will be able to move to Required Navigation Performance with the specification of RNP4 in accordance with EUR/SAM corridor requirements. Cabo Verde has four international airports, PBN procedures are fully implemented in 2 (two) of the international airports GVSV (São Vicente) and GVBA (Boa Vista). Procedures for the other 2 airports GVNP (Praia) and GVAC (Sal) have recently been approved and are expected to be published in 2023. In the PBN procedures, the state has ensured the incorporation of the CCO and CDO operations at GVNP (Praia) and GVAC (Sal).

c) Airspace structure

To ensure that maximum benefits are realized with the improvements made to the system, ASA has engaged a consultant to restructure the Cabo Verde airspace, plans expected to commence at the beginning of 2023. In line with the airspace restructuring, Cabo Verde has implemented flexible routing in the RVSM airspace. Traffic flying within the SAL FIR can either use the ATS routes already published or fly direct routing from any entry point to any exit point, West of ATS

route UN741. Currently, ASA (Cabo Verde) is assessing its system capabilities towards the full implementation of Free Route Airspace (FRA) in the latter part of the airspace.

d) PBCS operation and monitoring

The new ATM system meets the specifications of monitoring the Required Communication Performance – RCP240 and Required Surveillance Performance – RSP180. Thus, with the full implementation of the new ATM system, Cabo Verde will be able to comply with PBCS specification requirements.

e) Capacity building

i) PANS-OPS: conventional and RNP IFFPS design, operation, and maintenance

ASA has one (1) certified PANS OPS designer and two (2) trainees awaiting OJT.

ii) MAPs

ASA has five (5) trained Cartographer, and AIS works with the chart software, BENTELY.

5.1.1.2. AIM: transition from AIS to AIM and QMS implementation

ASA purchased a centralized database system – the Aeronautical Information Concept Model (AICM) / Aeronautical Information Exchange Model (AIXM) 5.1 which is used to manage aeronautical data, this allowed the implementation of the eAIP (Electronic Aeronautical Information Package).

The eAIP was published on 24 March 2022 and became applicable on 19 May 2022. It is a functional eAIP with data generated from a database; this will bring benefits regarding data integrity and improved security. With the acquisition of the said system, most of the 21 steps of the ICAO roadmap for the transition from AIS to AIM were met, remaining implementation includes:

- Electronic PIB and
- Digital NOTAM.

These two steps will be implemented following the acquisition in 2023 of a new system for dynamic information components, being, ePIB (2024) and Digital NOTAM (2028).

ASA has also implemented QMS, with process like CHAIN implemented (facilitating Data integrity monitoring by monitoring data from originator, through the data process chain, to eventual publication)."

5.1.1.3. CNS

- a) Communication: Ground/Ground (AFTN/AMHS, ATS/DS, VOIP, AIDC), Air/Ground (HF/VHF, CPDLC), RCP 240 implementation.**

To improve coordination between neighboring FIRs, ASA is in the process of implementing AIDC with Dakar Oceanic FIR and Santa Maria FIR which is expected to be fully implemented on the first quarter of 2023. RCP 240 requirements will be achieved with the full implementation of the new ATM system. ASA is currently using AMHS only for AFTN to transfer aeronautical and meteorological information between centers. However, ASA hopes to update its AMHS soon.

- b) Navigation: Conventional NAVAIDs, GNSS (Core & Augmented-SBAS) implementation and maintenance**

ASA has a project on going to modernize its VOR/DME in Sal airport, which will enhance the navigation redundancy into the airport.

- c) Surveillance: Secondary Surveillance Mode S, ADS-C, ADS-B (Ground and space based) implementation and maintenance, RSP 180 implementation**

Improve surveillance capabilities: ADS-B (ongoing and to be fully implemented on the first quarter of 2023). ASA has planned to reduce their ADS-C contract with a maximum periodic interval of 14 minutes to achieve requirements for reducing separation to 30 NM. RSP180 requirements will be achieved with the full implementation of the new ATM system.

5.1.1.4. Cyber Security for the ANS System

ASA has implemented Self-protection of the ATM system against threats aiming at the ATM system and its facilities (including network, personnel, and information/data).

Other initiatives taken in relation with ANS implementation operation, maintenance and monitoring include certification of ATS, CNS and AIS which is fully implemented by ASA.

5.1.1.5. Aeronautical Meteorology

The Aeronautical Meteorology Service is provided by the Institute of Meteorology and Geophysics of Cabo Verde. There are meteorological centers at all international airports in Cabo Verde and aeronautical meteorology service at all aerodromes. The Services comply with the provisions of CV-CAR 16 (Regulation on Aeronautical Meteorology) and with Annex 3 of ICAO, respectively.

At all aerodromes in Cabo Verde, automatic stations are installed that complement the classic stations and data from other sources, namely meteorological satellites. The Institute of Meteorology and Geophysics - INMG has an H24 volcanic data monitoring system. The QMS system is however still in the implementation phase.



Sal's Oceanic Control Center-Cabo Verde

5.1.2. Kenya: Celebrating 20 Years of Safe Skies

On 24 October 2022, the Kenya Civil Aviation Authority (KCAA) celebrated 20 years since establishment. The Authority which was established through the Civil Aviation (Amendment) Act of 2002 and took over from the then Directorate of Civil Aviation with the primary functions towards Regulation and Oversight of Aviation Safety and Security, Provision of Air Navigation Services, Training of Aviation Personnel, Economic regulation of air services and development of Civil Aviation has reason to celebrate this milestone. The 20 years have seen a marked growth not only in actualizing its mandate but also its internal growth.

The improvements the Authority made over the years include the construction of Kenya Civil Aviation Headquarters which moved the services from the former establishment under the Ministry of Transport to the airport and nearer to the key customers. In Aviation Safety and Security Oversight, the 2018 ICAO Universal Safety Oversight Audit Programme (USOAP CMA) saw the State attain a score of 78.02% and the 2015 ICAO Universal Security Audit Programme (USAP CMA) score of 88.9%. The State also attained the FAA's IASA CAT Status in 2017 amongst others. On 27 May 2022, the KCAA registered a mean score of 91.77% following a recent USAP activity, marking it as the highest score recorded in the region.


In the area of Air Navigation Services provision, the KCAA have strived to improve the services by modernizing air navigation facilities and equipment, with key installations including:

- Construction of a new Air Traffic Control Tower at Wilson airport, one of the busiest General Aviation and training airports in the region and establishment of a mobile Control Tower at Ukunda airport, Diani, a key tourist destination.
- Construction of a new Air Navigation Services Headquarters, which strengthened the de-linking of the ANSP from the CAA, construction of a new Area Control Center and Disaster Recovery Center soon to be operationalized.
- Installation and commissioning of a New ATM system at Jomo Kenyatta International Airport (JKIA), new HF Communication Systems, ADS-B and MLAT systems, new Digital Airport Terminal Information System (D-ATIS) at Wilson Airport, new AIS/AIM system, an expanded VHF Area cover and a new Search and Rescue (SAR) system in the JKIA Rescue Coordination Center.

The above improvements have boosted the availability of equipment from 94.5% in 2017/2018 to 99% by 2021.



Aerial View of Wilson Airport



The New ATC Tower at Wilson Airport

The East African School of Aviation (EASA), a renowned regional approved training organization, has also made strides in the last 20 years, attaining the status of Training Centre of excellence (TCE) and being categorized into Platinum putting it amongst the four TCEs globally.

In its bid to modernize the facility, EASA constructed a Modern Library facility and Chapel. It has also upgraded the following training equipment with the installation of new:

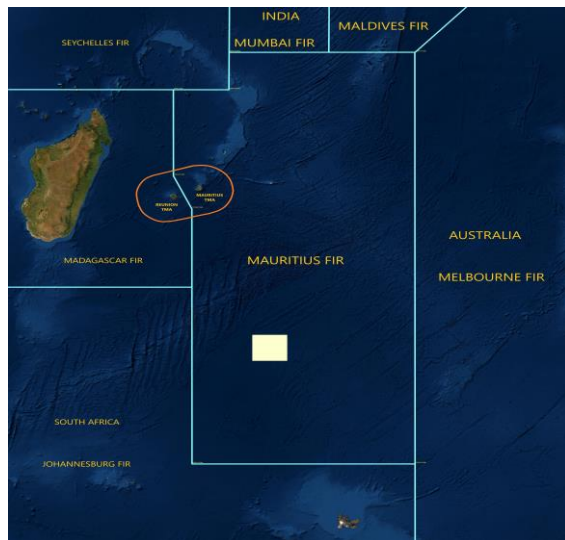
- ATC simulators
- Engineering Laboratory Equipment
- Hydraulic Laboratory Equipment, and
- Search and Rescue Training Equipment.

Also to note in KCAA's achievement is the construction of a modern Aviation Medicine facility which is expected to serve the region.

As it marks the 20 years anniversary the KCAA Director General, Mr. Emile Nguza Arao reported the Authority's continued commitment to continuous engagement with stakeholders to better and uphold its services to the highest standards.

5.1.3. Mauritius: Implementing Free Route Airspace

In 2020 and in line with the APIRG 22 Conclusion 22/36 on implementation of Free Routing Airspace within the AFI continental airspace, and being one of the identified case study airspace, Mauritius backed on a process to upgrade her airspace and implement the much-desired free routing within the large oceanic area.



Mauritius is situated around the point 20° 15 South and 057° 30 East

Mauritius FIR is bounded within AFI Region

Northwest: Seychelles Is.

West: Madagascar

Southwest and South: South Africa

APAC Region

East: Australia

Northeast: Maldives Is.

North: India

Figure 8-Mauritius FIR

Mauritius Flight Information Region (FIMP FIR) had previously established.

- *EUROCAT System in 2003 for ATC, ADS-C, CPDLC, RNP 10 and AIDC enabling automatic handover of traffic to Melbourne ACC.*
- *Basic RNAV SIDS and STARS in TMA in 2008*
- *Strategic Lateral Offset Procedure (SLOP) in 2020, and*
- *User Preferred Routes (UPR) within the Indian Ocean.*

However, all ATS routes within the FIMP FIR started or ended at the PLS VOR, their location of entry/exit points on the FIR (east) and implementation of RNP 10 meant the routes were not laterally separated. With the traffic increase it became difficult to control traffic, aircraft often had to maintain higher or lower levels for more than 2 hours. In order to alleviate this, constrain, Mauritius undertook a major airspace restructure in 2018, and this was to include:

- i. New Control Zone configuration
- ii. Implementing ASBU Blocks 0 and 1
- iii. Implementing RNP 1 SIDs and STARs in the TMA with Continuous Descent Operations (CDOs) and Continuous Climb Operations (CCOs).
- iv. Introducing parallel unidirectional RNP 4 routes with new waypoints equidistant along FIR boundary:
 - But the regional ATS routes UM318 (Reunion-Seychelles), R348 (Antananarivo-KADAP/Melbourne FIR) and R212 (Seychelles-PIBED/Melbourne FIR) remain bidirectional with new way point as they cross new RNP 4 routes.
 - Upgrade of ATS routes R348 and R212 to RNAV routes
 - Remove ATS routes UG652, A333, G451 and B585 which were only within Mauritius FIR.
- v. Introducing RNP-AR approaches
- vi. Direct routing for Enroute traffic overflying the TMA (No routes above the TMA).
- vii. Free Route Airspace south of Latitude 25° South

In 2021, Mauritius FIR, to ensure that the plans were implemented in accordance with best practices, commenced the coordination with key stakeholders which included the airspace users, neighboring FIRs and ICAO. Following no objection from all parties, the State applied for the amendment of the AFI air Navigation Plan to realign with the proposed airspace amendment.

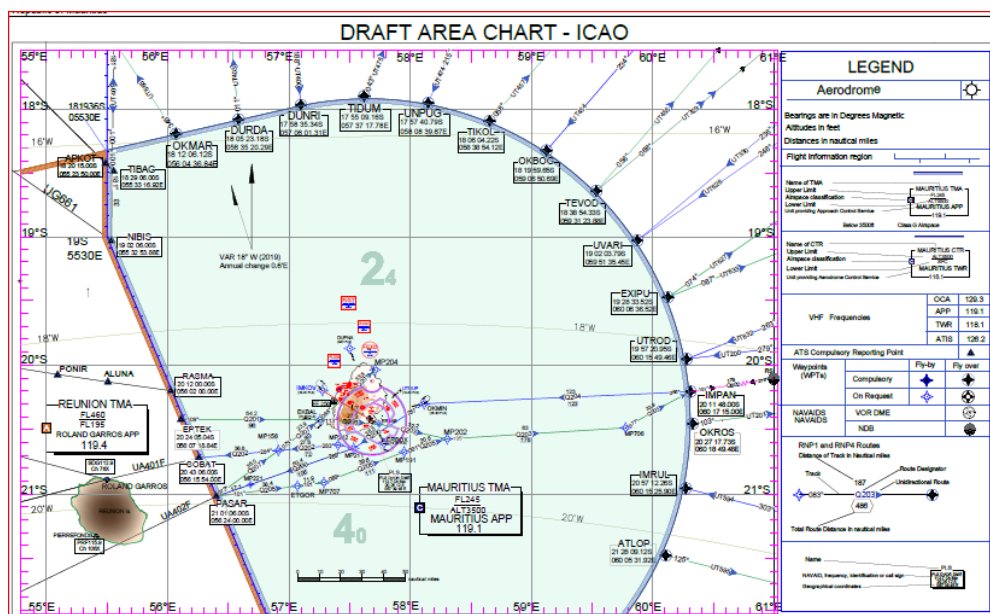


Figure 9-Mauritius Area map indicating the new airspace configuration

In November 2022, Mauritius finally obtained the green light to go ahead with the plans as the amendment of the air navigation plan was approved.

5.1.4. Somalia: Transition from class G to class A airspace

The Somalia airspace, herein referred to as the Mogadishu FIR, has been providing Flight Information Service (FIS) in a Class G airspace following its down grade in the early 1990s as a result of civil unrest which led to the breakdown of the ATM system. To ensure continuity in provision of air navigation services over the airspace, ICAO under the Somalia Caretaker Agency (CACAS) based in Nairobi, Kenya took over the service provision as a temporary measure. With the political environment in Somalia stabilizing the transfer of the provision of services back to the Somalia Government begun as early as 2002. To realize this, the Somali government embarked on preparations to transfer the services back to Mogadishu and in consultation with ICAO it was agreed that the handover of service delivery would take place as soon as adequate facilities were in place. In 2011 an agreement was reached, and the proceeding started for the transfer to Mogadishu, and it was not until 2017 when the move of the services final began to enable provision of the services from the facilities in Mogadishu. The handover from ICAO to the Somalia government under the newly set up Somalia Civil Aviation Authority was to take a little longer, however on 31 July 2019, the Somalia Civil Aviation Authority (SCAA) based in Mogadishu finally took over officially the provision of air navigation services.

With the recent development of the Air Traffic Management (ATM) system in Somalia, the Somalia CAA was ready to provide an improved air traffic services over the Mogadishu FIR. In line with this, the CAA shared with key stakeholders the plans to transition the upper airspace above FL245 from Class G to Class A and the provision of services from Flight Information Service (FIS) to Air Traffic Control Services (ATCS).

Following a consultative meeting held between the Somalia CAA and the stakeholders on 6 January 2022, a decision was taken to establish a special team that would support the State with safe transition as expected. The Somalia Airspace Special Coordination Team (SASCT) was thus setup as support team for this purpose, it comprised of technical experts from neighboring ANSPs, IATA, ICAO, representatives of airlines and ATM experts.

The transition plan developed by the Somalia CAA included:

- *Qualification of Personnel to provide ATC service: Competency and Capacity building.*
- *Improvement of Infrastructure (CNS/ATM); including extended VHF cover and surveillance, CPDLC and AIDC systems.*
- *Procedures and documentation*
- *Approvals (Oversight Obligations)*
- *Notification; timely notification of the changes.*
- *Operational Trials; to be carried out before full implementation.*

The primary objective of the SASCT was to engage key stakeholders in the transition process. The focus being to address the gaps identified in the transition plan and provide technical support to develop procedures for safe transition, this included:

1. Identification of Current Operational Constraints
2. Review of the Transition Plan
3. Development of the Work Programme/and transition Road Map
4. Inter-FIR coordination and amendments to Letters of Procedures/Agreements (LOP/A).
5. Recommend improvement to the plan and support the transition.

After one year of consultation and development of procedures, services and documentation, the Somalia CAA with the support of the SASCT was happy to announce the transition from Class G to Class A and provision of air traffic control service in the airspace above FL245 within the Mogadishu FIR with effect from 26 January 2023.

The transition from Class G to Class A airspace over the Mogadishu FIR was necessary, many airspace users in the past constantly called on the state to upgrade the services; due to the limited provision of ATS this airspace was an island of limited services in the region and famous for reports of Large Height Deviations (LHD). Following the improvement made by the state to

air navigation, marked reduction in LHD have been recorded in the last one year, a key sign that the airspace is ready to transition.



Aden Abdulle International Airport, Mogadishu

5.1.5. South Africa: ASBU Implementation Plan

Heeding the call for States to develop ASBU implementation Plans to enable harmonized and efficient implementation of the identified ASBU elements in line to the sixth edition of the Global Air Navigation Plan, ATNS South Africa has developed an elaborate plan, incorporating all the elements of ASBU that the State identified as essential for the improvement of the service delivery in South Africa.

The detailed plan is captured in Appendix 7 to this report.

6. CHALLENGES AND OPPORTUNITIES

The AFI region faced many challenges that hamper the development of the air navigation system in a harmonized and efficient manner. The large continent is home to some well-developed economies as well as some struggling and less developed economies. The political arena differs from point to point, while some of the States have a long history of stabilities others are in constant turmoil both internally and externally.

In the hope of harmonizing the development of the air navigation system across the region, several initiatives have been floated, amongst them the Abuja Safety Targets. These targets, however, only address a very small portion of the air navigation system as they are skewed towards safety.

Whereas some progress has been made towards harmonization of implementation through the various APIRG projects, the region continues to be hampered by lack of reporting. State letters (SLs) sent from the APIRG Secretariat urging States towards implementation of key areas of the Global Air Navigation Plan (GANP) through the ASBU elements remain unanswered or attended to, only few States in the region constantly adheres to the requirements of SLs.

The States continue to struggle with funding for ANS activities more so in personnel training and innovation. Several ANSPs and aerodrome operators in the region were adversely affected during the COVID-19 Pandemic which ravished many of the economies. There are key areas of the air navigation system in the region that require urgent attention

and support if the region is to realize the unification of the airspace and unified air transport as envisaged by the Single African Air Transport Market (SAATM), these include:

- a. Civil/Military Cooperation in Air Traffic Management
- b. Aeronautical Search and Rescue
- c. Training of aviation personnel
- d. Air Navigation regulations
- e. Policies to enhance coordination across the FIRs and ATS units.
- f. Reporting and addressing deficiencies and ATS incidents.

7. RECOMMENDATIONS

The improvement of the AFI air navigation system depends on collaboration at all levels. All States, ANSPs and RSOOs, need to enhance coordination of procedures and processes. Beyond development of documents and procedures, stakeholders should take a step further with the implementation of these procedures.

The key areas highlighted under the challenges must be addressed. More emphasis should be put in:

- a. Timely investigation if the region is to realize improvement in reduction of Loss of Separation (LoS) events in the AFI Airspace.
- b. The States' need to update ANS regulations and incorporate the requirements for cooperation with other entities as well as advancement in technology.
- c. The States' need to review the Search and Rescue (SAR) regulations to ensure that irrespective of the entity tasked with providing the SAR service, the regulations incorporate the requirements for cooperation and coordination for smooth and efficient handling of a SAR event; this includes reviewing of Military regulations to incorporate cooperation with the civil entities during SAR.
- d. Funding of personnel training, including refresher and developing trainings.
- e. States willingness to enhance the mechanism for responding to SLs and actioning of APIRG Conclusions. This will ensure the reduction of deficiencies not only at State level but across the entire region.
- f. The regional peer review programme to assist the less capable States in the implementation process through the assistance given by other more able States.
- g. Programmes that support the effective implementation at State level, e.g., capacity building through specific training workshops designed to meet certain needs of a particular State or group of States.
- h. Prioritization of the implementation of ASBU Block 0 elements related to PBN to foster the deployment of Free Route Airspace, CCO/CDO as well as Flexible Use of Airspace.

AFI Air Navigation Report (AANR)

Appendices

First Edition, December 2023

INTENTIONALLY LEFT BLANK

APPENDIX 1 – LIST OF STATES AND FIRS ACCREDITED TO ARMA

Scope of responsibility of the ARMA

Table 12 - AFI States accredited to ARMA

ESAF STATES		WACAF STATES	
<i>Eastern States</i>	<i>Southern States</i>	<i>Western States</i>	<i>Central States</i>
Burundi	Angola	Benin	Cameroon
Comoros	Botswana	Burkina Faso	Congo
Eritrea	Eswatini	Côte d’Ivoire	Central African Rep.
Djibouti	Lesotho	Ghana	Chad
Ethiopia	Malawi	Guinea	Democratic Republic of The Congo
Kenya	Mozambique	Guinea Bissau	Equatorial Guinea
Madagascar	Namibia	Liberia	Gabon
Mauritius	South Africa	Mali	Sao Tome & Principe
Rwanda	Zambia	Mauritania	
Seychelles	Zimbabwe	Niger	
Somalia		Nigeria	
Uganda		Sierra Leone	
United Republic of Tanzania		Senegal	
		Togo	
		The Gambia	

Table 13 - AFI Flight Information Regions (FIR)

ESAF FIRs		WACAF FIRs	
<i>Eastern FIRs</i>	<i>Southern FIRs</i>	<i>Western FIRs</i>	<i>Central FIRs</i>
Addis Ababa	Beira	Accra	Brazzaville
Antananarivo	Cape Town	Dakar	Kinshasa
Asmara	Gaborone	Kano	N’Djamena
Dar es Salaam	Harare	Niamey	
Bujumbura	Johannesburg	Roberts	
Entebbe	Johannesburg Oceanic	Sal Oceanic	
Mauritius	Lilongwe		
Mogadishu	Luanda		
Nairobi	Lusaka		
Seychelles	Windhoek		

APPENDIX 2 – ARMA GUIDELINES TO STATES



Guidelines on how to fill the ARMA F2 Form

1. Enter the two letter ICAO identifier as contained in *ICAO Doc 7910*.
2. Enter the operator's 3 letter ICAO identifier as contained in *ICAO Doc 8585*. For International General Aviation, enter "YYY" (write the name of the operator/ owner in the Remarks 14 field).
3. Enter the two letter ICAO identifier as contained in *ICAO Doc 7910*.
4. Enter the ICAO designator as contained in *ICAO Doc 8643*, e.g., for Airbus A320-211, enter A322; for Boeing B747-438 enter B744.
5. Enter series of aircraft type or manufacturer's customer designation, e.g., for Airbus A320-211, enter 211; for Boeing B747-438, enter 400 or 438.
6. Enter aircraft serial number as given by manufacturer.
7. Enter aircraft's current registration number.
8. Enter ICAO allocated Aircraft Mode S address code, in HEX.

0	0	A	0	0	1
---	---	---	---	---	---

9. Enter **YES** or **NO** indication of airworthiness approval.

Y	E	S
---	---	---

10. Enter date of airworthiness approval. Example: For October 26, 2008 write:

2	6	1	0	0	8
---	---	---	---	---	---

11. Enter yes or no indication of RVSM approval.

Y	E	S
---	---	---

12. Enter date of RVSM approval. Enter date as shown in 10
13. Enter date of expiry for RVSM approval. Enter date as shown in 10
14. Enter **YES** or **NO** indication of PBCS approval. As shown in 9
15. Enter date of PBCS approval. Enter date as shown in 10
16. Enter date of RCP240 authorization. Enter date as shown in 10
17. Enter date of RSP180 authorization. Enter date as shown in 10

18. Enter date of expiry for PBCS approval. Enter date as shown in 10
19. Fill in if necessary. Use a separate sheet of paper if insufficient space available.

Guidelines on how to fill the ARMA F3 Form

1. Enter the two letter ICAO identifier as contained in *ICAO Doc 7910*.
2. Enter the operator's 3 letter ICAO identifier as contained in ICAO Doc 8585. For International General Aviation, enter "YYY" (write the name of the operator/ owner in the Remarks 11 field). For military aircraft, enter "MIL".
3. Enter the two letter ICAO identifier as contained in *ICAO Doc 7910*.
4. Enter the ICAO designator as contained in *ICAO Doc 8643*, e.g., for Airbus A320-211, enter A322; for Boeing B747-438 enter B744.
5. Enter series of aircraft type or manufacturer's customer designation, e.g., for Airbus A320-211, enter 211; for Boeing B747-438, enter 400 or 438.
6. Enter aircraft serial number as given by manufacturer.
7. Enter aircraft's current registration number.
8. Enter ICAO allocated Aircraft Mode S address code.
9. Enter date of withdrawal of RVSM approval. Example: For October 26, 2008 write
10. Enter the reason of withdrawal of RVSM approval.
11. Enter date of withdrawal of RCP240/RSP180/PBCS approval. As shown in 9
12. Enter the reason of withdrawal of RCP240/RSP180/PBCS approval.
13. Fill in if necessary. Use a separate sheet of paper if insufficient space available.

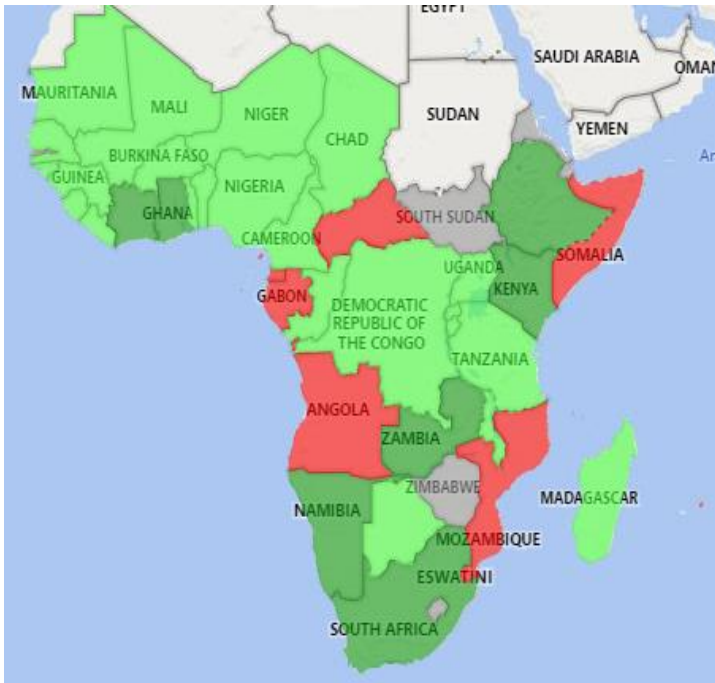
APPENDIX 3 AFI FREE ROUTE AIRSPACE GAP ANALYSIS REPORT

AFI region presentation of results

The gap analysis revealed the level of preparedness of the AFI states in implementing FRA. The results of the gap analysis and the CONOPS were shared with states during the first AFI FRA workshop held on 6-7 July 2022. Whereas some States are considered to be fully ready for FRA implementation, some have already implemented FRA within their FIR while others are considered almost ready with a few considered not ready.

The maps below depict the level of preparedness for the AFI region based on each of the focus areas:

Map 1 – FRA Surveillance



The implementation of various methods of surveillance were considered.

Based on the weights on table 1. States in **Dark green** are considered fully ready, **Light green** considered almost ready, **Red** as not ready while **Grey** shows States that had not data (No response to the survey)

Map 2 - Communication



The implementation of various methods of Communication were considered.

Based on the weights on table 1. States in **Dark green** are considered fully ready, **Light green** considered almost ready while **Grey** shows States that had not data (No response to the survey)

Map 3 - Coordination



The implementation of various methods of coordination were considered.

*Based on the weights on table 1. States in **Dark green** are considered fully ready, **Light green** considered almost ready, while **Grey** shows States that had not data (No response to the survey)*

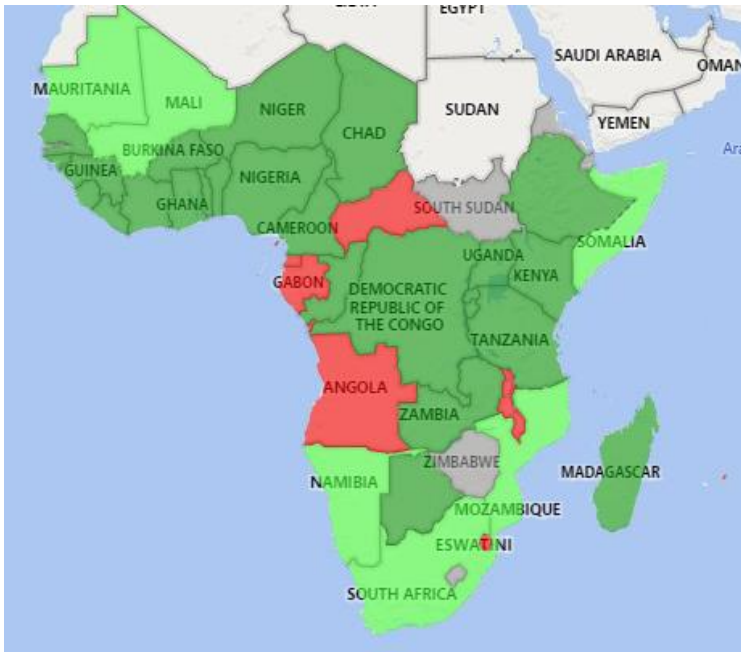
Map 4 – Navigation



The implementation of various methods of navigation were considered.

*Based on the weights on table 1. States in **Dark green** are considered fully ready, **Light green** considered almost ready, while **Grey** shows States that had not data (No response to the survey)*

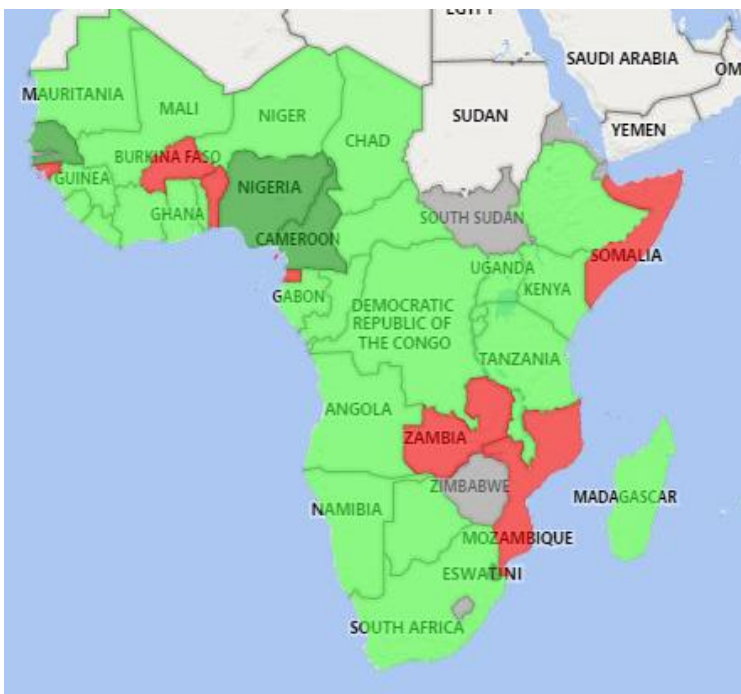
Map 5 - Safety Nets



The implementation of various methods of Safety nets were considered.

*Based on the weights on table 1. States in **Dark green** are considered fully ready, **Light green** considered almost ready, **Red** as not ready while **Grey** shows States that had not data (No response to the survey)*

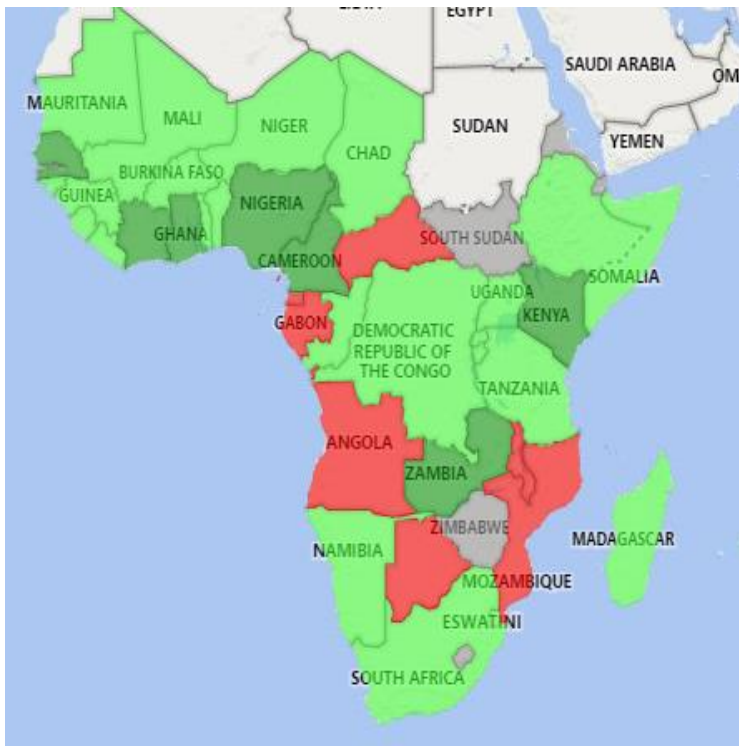
Map 6 - Airspace procedures



The implementation of various methods of Airspace procedures were considered.

*Based on the weights on table 1. States in **Dark green** are considered fully ready, **Light green** considered almost ready, **Red** as not ready while **Grey** shows States that had not data (No response to the survey)*

Map 7 - Combined areas depicting AFI readiness



The evaluation of a combination of all factors considered as a unit Based on the weights on Table 1.

States in **Dark green** are considered fully ready, **Light green** considered almost ready, **Red** as not ready while **Grey** shows States that had not data (No response to the survey)

APPENDIX 4 – AERONAUTICAL METEOROLOGY – REGIONAL IMPLEMENTATION INITIATIVES

APIRG approved Regional MET projects were established to support States in the implementation of SARPs and regional priorities. The achievements of these projects are summarized as follow:

- a) Achievements by APIRG MET Project 1 for implementation of en-route weather phenomena information (SIGMET), (QMS/MET) service, in the AFI region

Figure 20: Implementation of SIGMET standards and procedures in the AFI region

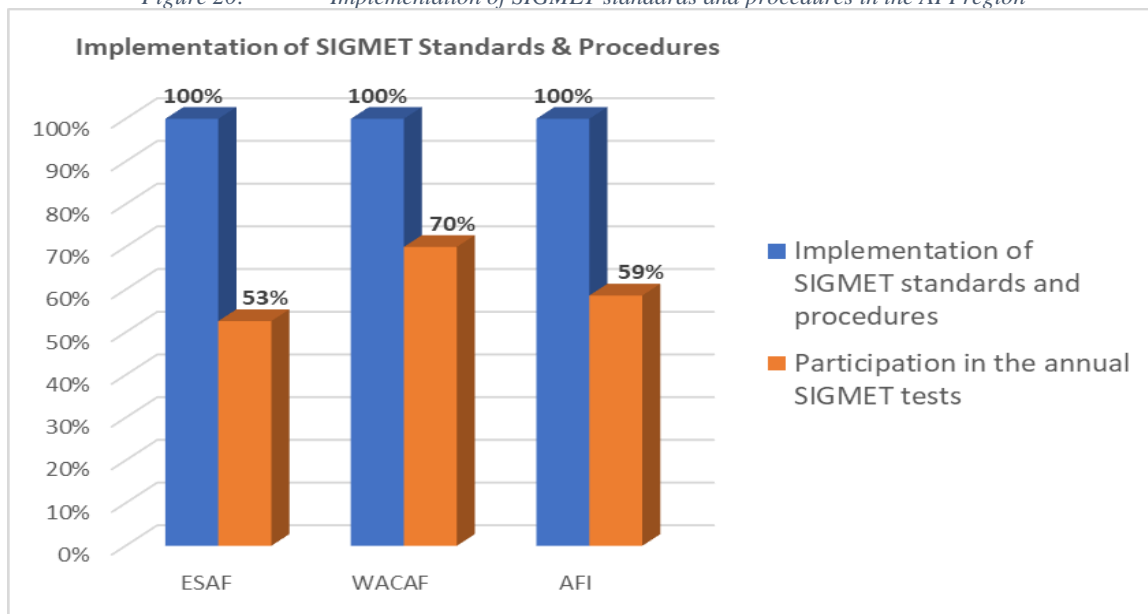
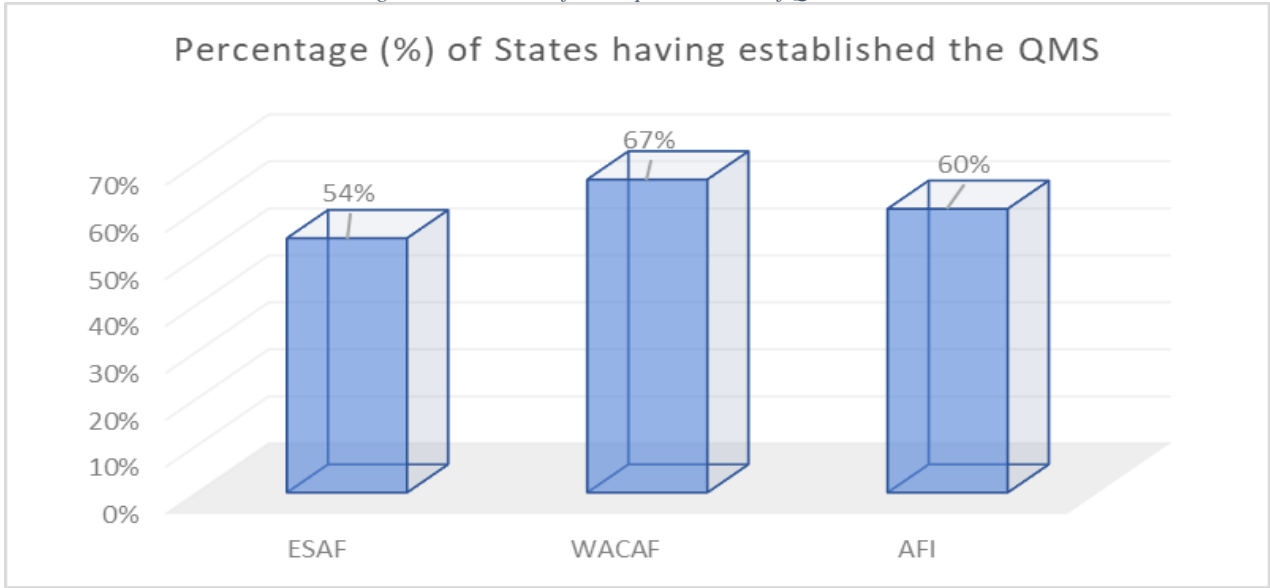


Figure 21: Status of the implementation of QMS in MET



Achievements by APIRG MET Project 2 for implementation of Terminal Area Warnings and Forecasts, Provision of WAFS Forecasts and Optimization of Establishment of the AFI Volcanic Ash Exercise Steering Group and Conduct of the first volcanic ash exercise with the participation level illustrated hereto.

b)

Figure 22: Status of IWXXM capabilities in the AFI region

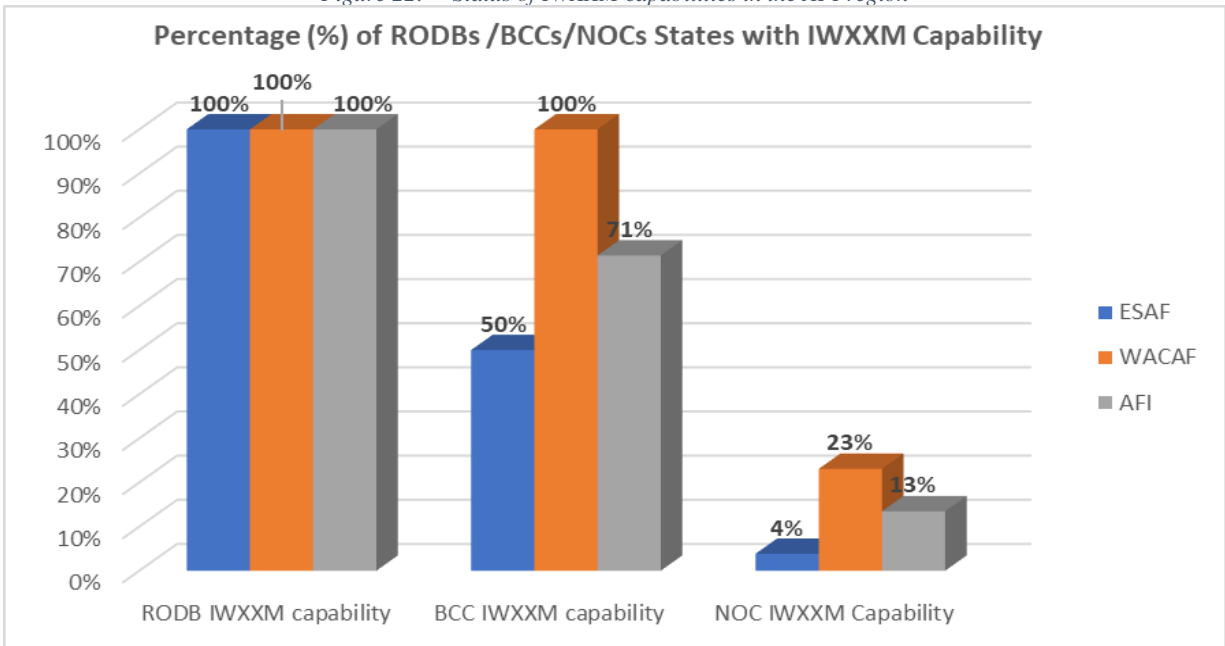
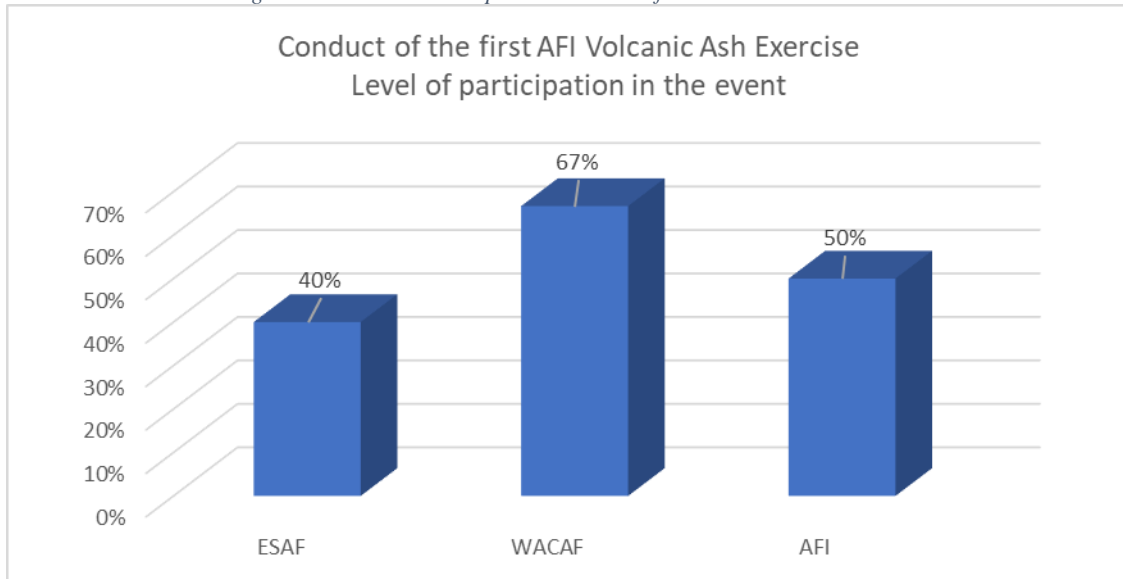


Figure 23: Participation in the AFI first volcanic ash exercise



- c) MET Project 3 for the implementation of Annex 3 provisions relating to Space Weather requirements within the AFI Region
- Conduct of Survey on the status of implementation of SWX requirements in the region
 - Introductory awareness workshops conducted
 - Ongoing implementation activities.
- d) The APIRG MET projects 1, 2 and 3 have been reviewed and revised to align their references with the groups, Threads and Elements of the GANP 6th edition. In addition, two new MET Projects were created to assist States in the implementation of aeronautical meteorological personnel competency standards and removal of deficiencies related to availability of OPMET data in the region.

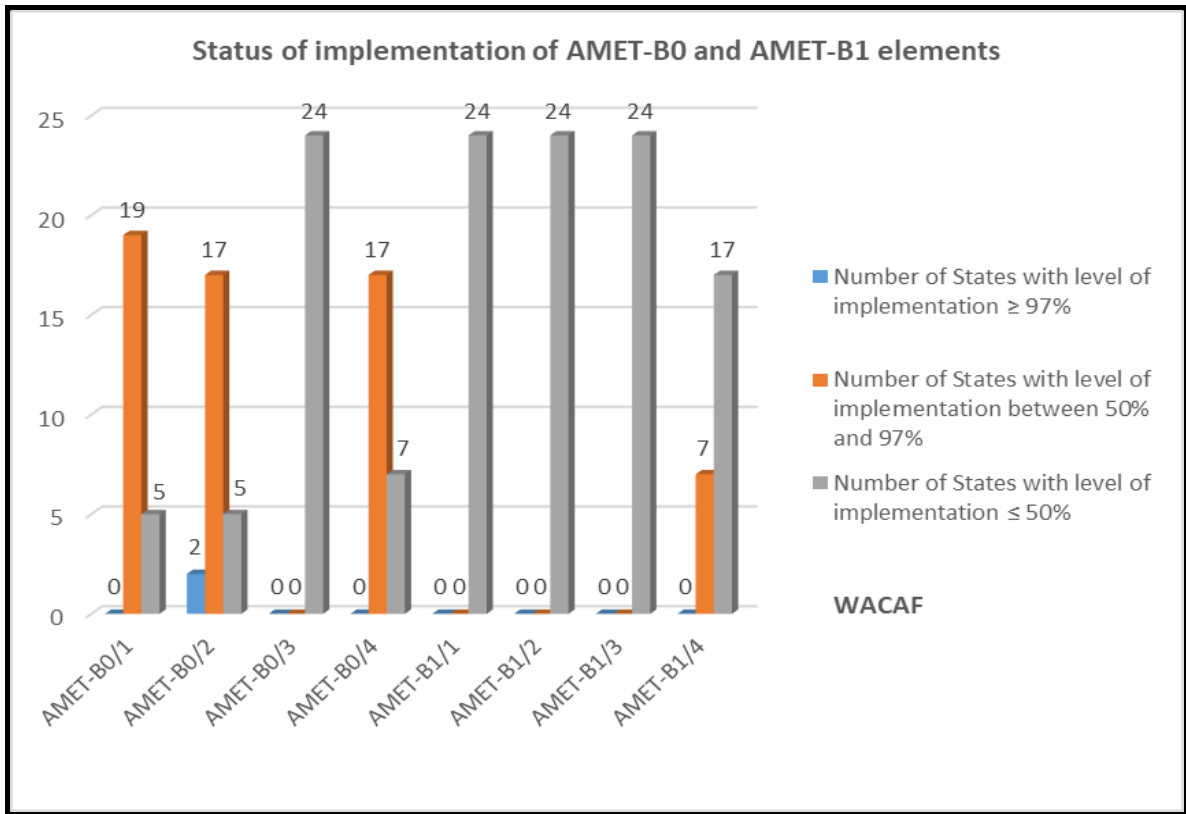
Safety Oversight and QMS implementation in MET

CODEVMET-AFI Project implementation Package developed to assist States in strengthening their Safety oversight system in MET and help State MET Services Providers to Comply with QMS requirements.

Status of implementation of MET ASBU elements

The status of implementation of elements of AMET-B0 and AMET-B1 is provided in the Figure 24, showing the number of States with level of implementation $\geq 97\%$; number of States with level of implementation between 50% and 97% and number of States with level of implementation $\leq 50\%$.

Figure 24: Status of implementation of AMET-B0 and AMET-B1 elements



APPENDIX 5 – SEARCH AND RESCUE IMPLEMENTATION - RESULTS OF THE SURVEY

Table 14- Status of SAR implementation in the AFI Region

FI: Fully Implemented

PI: Partially Implemented

NI: Not Implemented

N/A: Not Applicable

N°	STATES	Regulatory framework	Organisation	Aeronautical / maritime SAR coordination	Publication of SAR information	Funding	SAR Conventions and Agreements	Operational procedures	Equipment / Communications	Personnel, training and exercises	SAR services oversight / Improving services
1	ANGOLA	NI	NI	NI	PI	NI	PI	PI	PI	PI	NI
2	BENIN	FI	FI	PI	PI	PI	PI	PI	PI	PI	PI
3	BOTSWANA	FI	FI	N/A	PI	NI	PI	PI	PI	PI	PI
4	BURKINA FASO	FI	PI	N/A	FI	PI	FI	FI	PI	PI	FI
5	BURUNDI	FI	PI	PI	PI	PI	PI	PI	PI	PI	NI
6	CAMEROON	PI	PI	PI	FI	FI	NI	FI	PI	PI	PI
7	CAPE VERDE	FI	FI	FI	PI	FI	FI	FI	PI	PI	PI
8	CENTRAL AFRICAN REPUBLIC	PI	PI	N/A	PI	NI	NI	NI	NI	NI	NI
9	DEMOCRATIC REPUBLIC OF CONGO	PI	NI	NI	NI	NI	PI	NI	NI	NI	NI
10	EGYPT	FI	FI	FI	FI	FI	PI	FI	FI	FI	PI
11	ETHIOPIA	FI	FI	FI	PI	PI	FI	FI	PI	PI	PI
12	GABON	NI	PI	PI	PI	NI	NI	NI	NI	NI	NI
13	GAMBIA	PI	PI	PI	FI	PI	NI	FI	NI	NI	NI
14	GHANA	PI	PI	PI	PI	PI	PI	PI	PI	PI	NI
15	IVORY COAST	FI	FI	PI	FI	PI	PI	PI	PI	PI	PI

N°	STATES	Regulatory framework	Organisation	Aeronautical / maritime SAR coordination	Publication of SAR information	Funding	SAR Conventions and Agreements	Operational procedures	Equipment / Communications	Personnel, training and exercises	SAR services oversight / Improving services
16	KENYA	FI	FI	FI	PI	PI	PI	PI	PI	PI	PI
17	MALI	FI	FI	N/A	FI	PI	FI	PI	PI	PI	PI
18	MAURITIUS	FI	FI	PI	NI	PI	PI	PI	PI	PI	NI
19	MOROCCO	FI	FI	FI	PI	FI	PI	FI	FI	FI	PI
20	NAMIBIA	FI	FI	PI	PI	NI	FI	PI	PI	PI	PI
21	NIGER	PI	PI	N/A	PI	NI	PI	NI	NI	PI	PI
22	NIGERIA	FI	FI	FI	PI	PI	NI	FI	PI	PI	PI
23	RWANDA	FI	PI	PI	FI	NI	PI	PI	PI	PI	NI
24	SENEGAL	FI	FI	PI	PI	NI	PI	FI	PI	PI	PI
25	SEYCHELLES	NI	PI	FI	PI	NI	PI	NI	PI	PI	PI
26	SOUTH AFRICA	FI	FI	PI	FI	FI	FI	PI	FI	FI	PI
27	SUDAN	FI	FI	FI	PI	FI	PI	PI	PI	PI	NI
28	TANZANIA	FI	FI	PI	PI	PI	FI	NI	PI	PI	PI
29	TOGO	FI	FI	FI	FI	PI	FI	FI	PI	PI	PI
30	UGANDA	FI	FI	FI	PI	FI	PI	FI	PI	PI	NI

The results are highlighted in percentage of implementation in the following table.

Table 15-Level of implementation of SAR elements in the AFI region

LEVEL OF IMPLEMENTATION	Regulatory framework	Organisation	Aeronautical / maritime SAR coordination	Publication of SAR information	Funding	SAR Conventions and Agreements	Operational procedures	Equipment / Communications	Personnel, training and exercises	SAR services oversight / Improving services
FI	21	18	10	9	7	8	11	3	3	1
	70 %	60 %	33.3 %	30 %	23.3 %	26.7 %	36.7 %	10 %	10 %	3.33 %
PI	6	10	13	19	13	17	13	22	23	18
	20 %	33.3 %	43.3 %	63.3 %	43.3 %	56.7 %	43.3 %	73.3 %	76.7 %	60 %
NI	3	2	2	2	10	5	6	5	4	11
	10 %	6.7 %	6.7 %	6.7 %	33.3 %	16.7 %	20 %	16.7 %	13.3 %	36.7 %
N/A	0	0	5	0	0	0	0	0	0	0
			16.7 %							

Pie-Charts depicting status of SAR implementation in Percentage

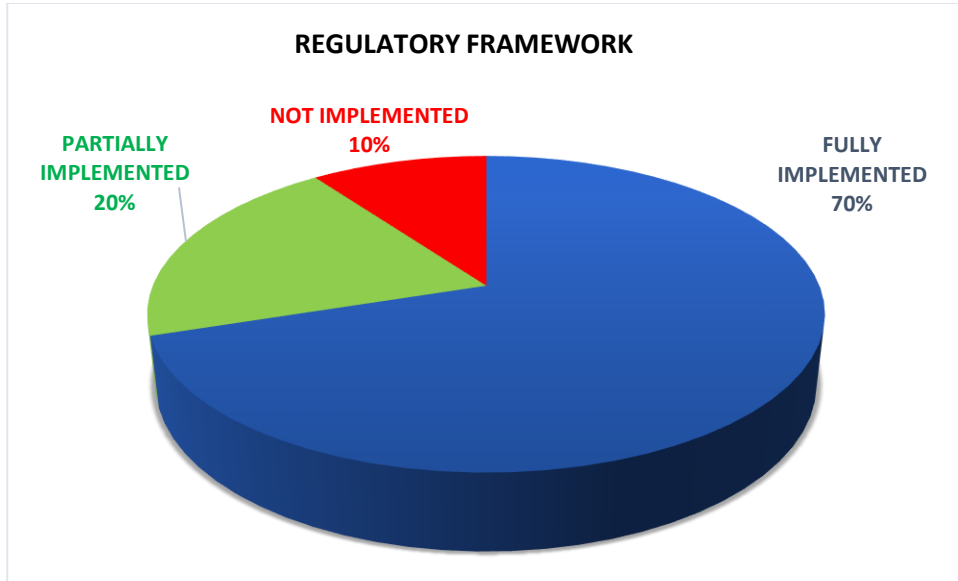


Chart 16-Regulatory Framework

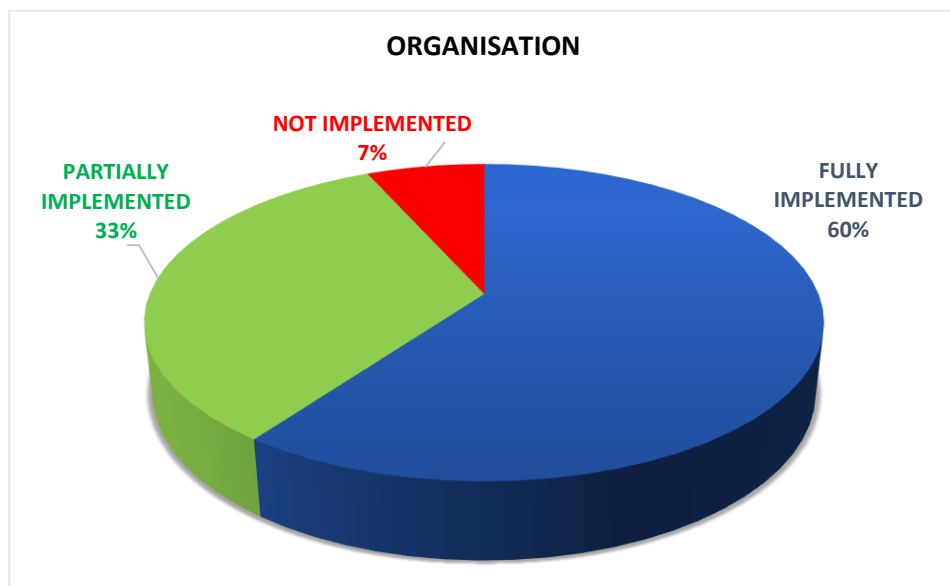


Chart 17-Organisation

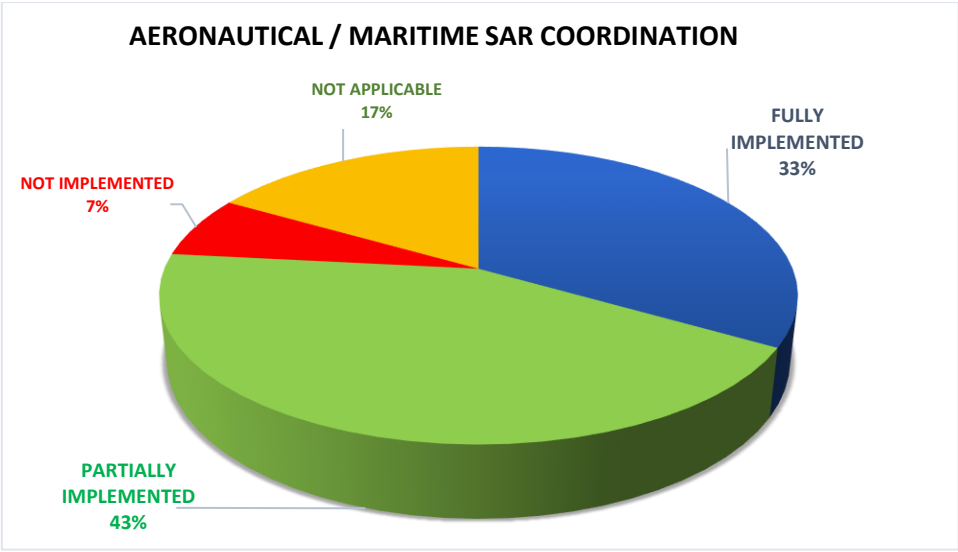


Chart 18-Aeronautical/Maritime SAR coordination

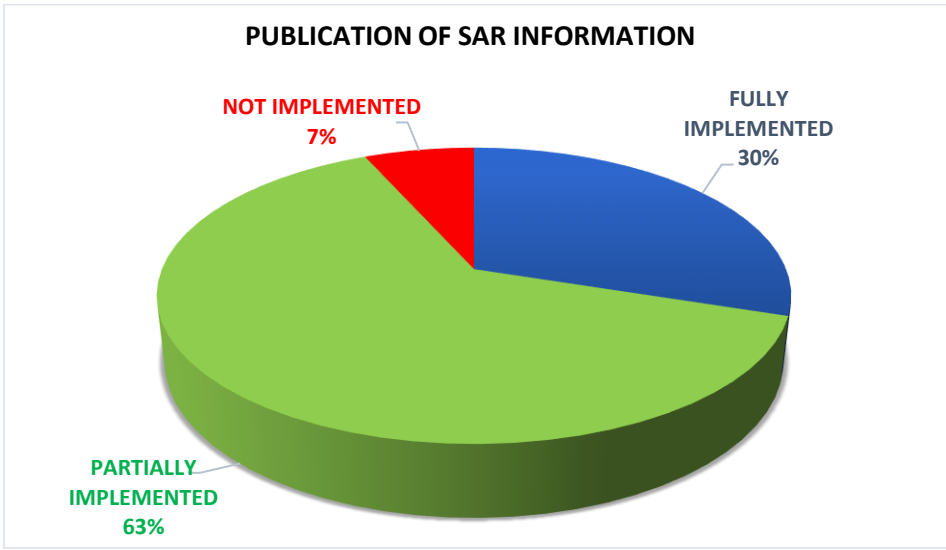


Chart 19-Publication of SAR Information

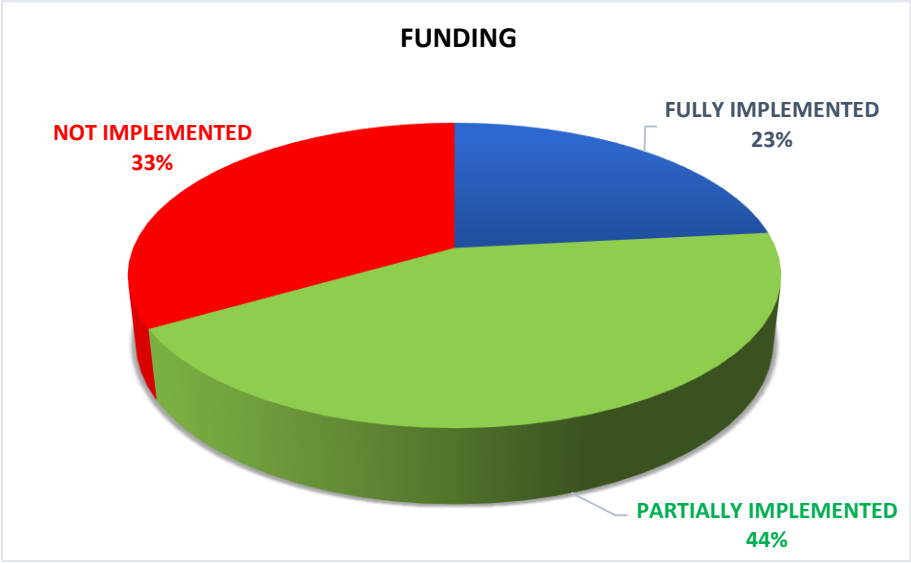


Chart 20-Funding

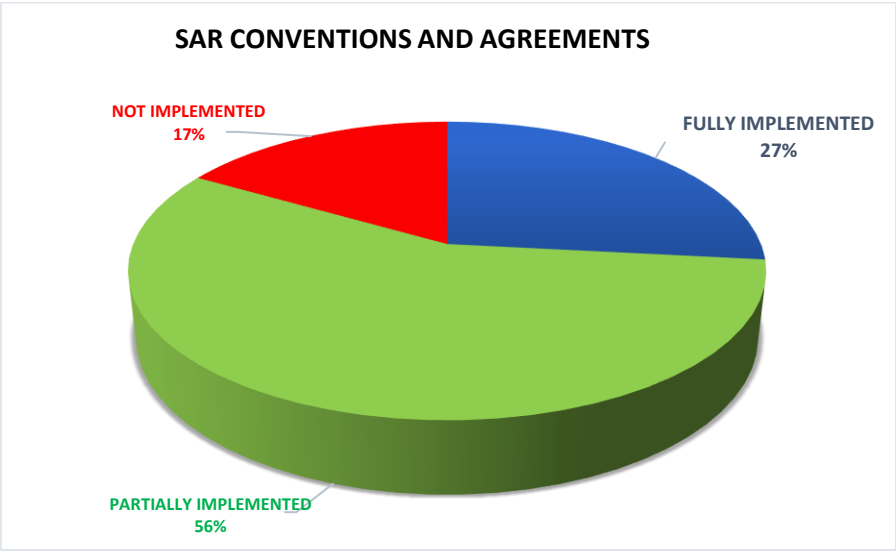


Chart 21-SAR conventions and agreements

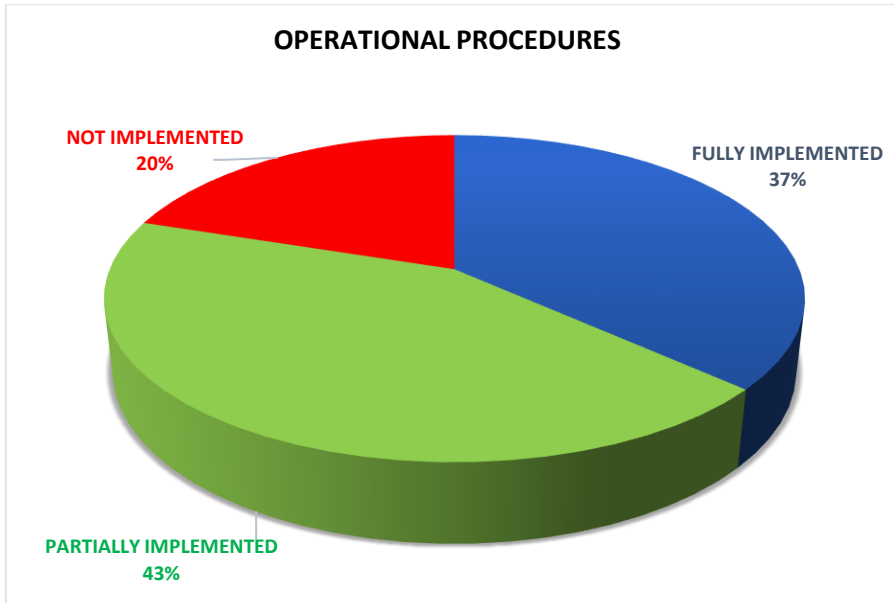


Chart 22-Operational procedures

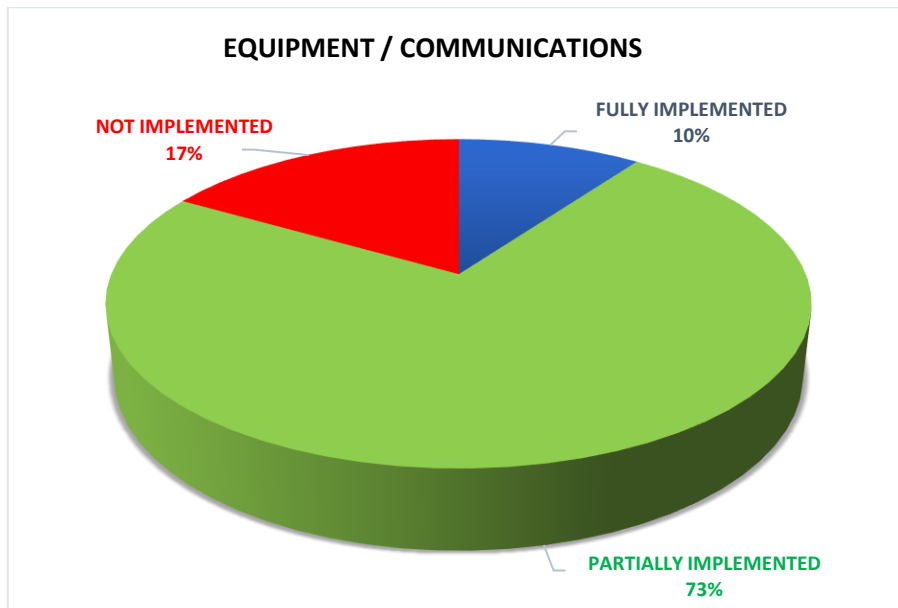


Chart 23-Equipment/Communications

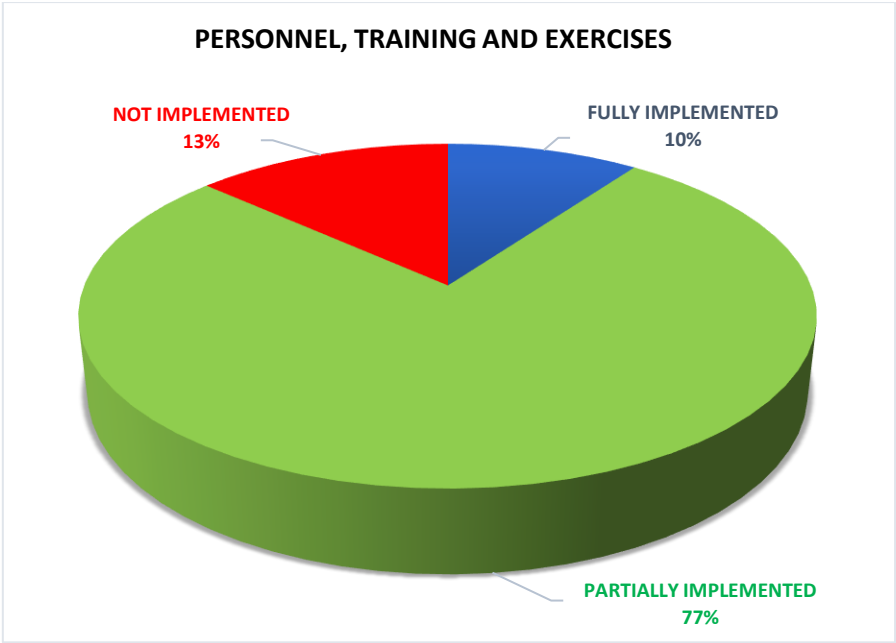


Chart 24-Personnel, Training and exercises

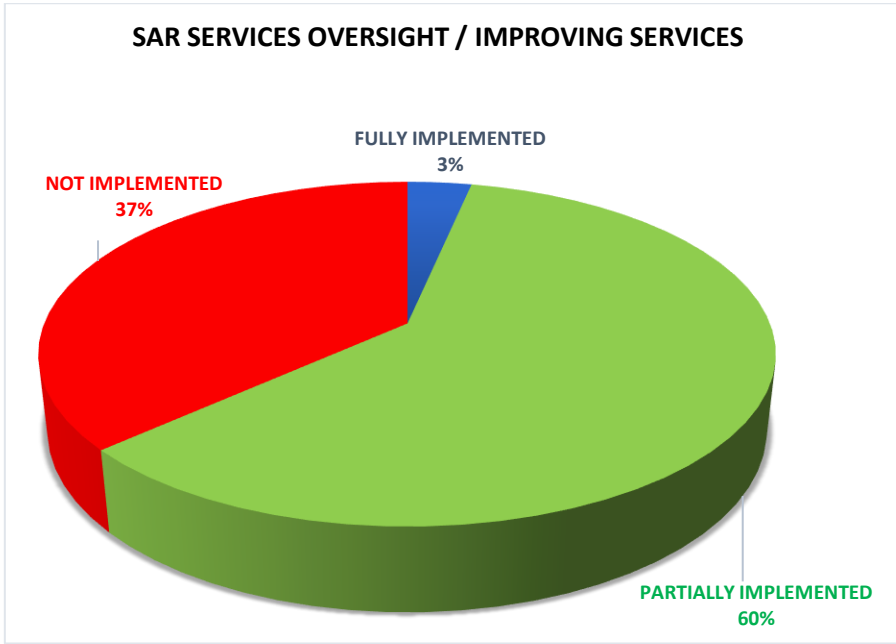


Chart 25-SAR Services Oversight/Improving Services

SAR Interregional Coordination

Table 16 - Interregional (APAC/ESAF/MID and WACAF) SAR implementation Action Plan

No.	Item	Action Required
1.	Nomination of SPOC	States to nominate their Search and Rescue Point of Contact and Alternate, publish their contact details in Aeronautical Information Bulletin and inform the accredited ICAO Regional Offices
2.	National SAR Awareness	States to organize national SAR awareness seminars or workshops to sensitize decision makers and relevant agencies, and seek ICAO Regional Office assistance if and where necessary.
3.	National SAR Committees	States that have not established a National SAR Committee and are unable to do so immediately, should appoint an interim interagency team involving all the relevant organizations to coordinate implementation of SAR improvements in accordance with APIRG conclusions, AFI Air Navigation Performance Targets, and Lomé Declaration and Action Plan.
4.	SAR Gap Analysis	State National SAR committees or where applicable, interim national SAR interagency teams to conduct SAR gap analysis on the status of SAR organisation in their State using the questionnaire attached to the invitation letter as Appendix C, develop or revise action plans and submit them to the ICAO Regional Offices.
5.	National SAR Plans and Operating Procedures (RCCs, RSCs)	State National SAR Committees or where applicable, interim national SAR interagency teams to develop or revise National SAR Plans and Standard Operating Procedures , using the templates in ICAO Doc 9731 IAMSAR Manual (Volumes 1, 2 and 3) and the templates developed by the AFI SAR Technical Experts Team as guidance, and submit them to the ICAO Regional Offices.
6.	SAR Agreements, Multilateral Agreements and Memoranda of Understanding	State National SAR Committees or where applicable, interim national SAR interagency teams to develop or review SAR Agreements, Multilateral Agreements and Memoranda of Understanding for effectiveness, using the templates in ICAO Doc 9731 IAMSAR Manual (Volumes 1, 2 and 3) and the templates developed by the AFI SAR Technical Experts Team as guidance, and submit them to the ICAO Regional Offices.
7.	Support in Signing of SAR Agreements	ICAO, AFCAC, Regional Economic Commissions (RECs) and African Union Commission (AUC) assistance is required to support the signing of SAR Agreements among States; facilitate coordination, harmonization and high-level commitments for the signing of applicable SAR Agreements.
8.	States Specific Assistance	States to identify their specific needs for which external assistance would be required and inform ICAO Regional Offices accordingly.
9.	Development of AFI Regional SAR Plan	An AFI Regional SAR Plan Development Team is established to coordinate the development of an AFI Regional SAR Plan in collaboration with all stakeholders, consider global best practices and the limitations in the AFI Region for submission to APIRG for its review and adoption. Membership.
10.	National and Multi-States SAR Exercises	States are urged to collaborate with other States and other organizations to conduct multi-States SAR Exercises .
11.	GADSS Implementation	States / Air Navigation Services should access the link on the ICAO website in order to provide information on their surveillance systems and indicate whether the update on flight progress is not more than 15 Minutes.
12.	Funding of SAR	States to establish funding schemes to ensure sustainability of SAR equipment and services using the guidance provided in ICAO Manual on air navigation services economics (Doc 9161) and Manual on ICAO's policies on charges for airports and air navigation services (Doc 9082).

APPENDIX 6 – STATUS OF IMPLEMENTATION OF ATM RELATED ASBU ELEMENTS

Table 12 – Status of Implementation of ATM related ASBU Elements in ESAF State

		I = Implemented				NI = Not implemented				IP = In progress				N/A = Not applicable											
Essential services (BBBs) to be implemented <i>(List the required essential services)</i>	RANP requirements (eANP Vol I & Vol II refer) <i>(Provide the corresponding regional requirements)</i>	Angola	Botswana	Burundi	Comoros	Djibouti	Eritrea	Eswatini	Ethiopia	Kenya	Lesotho	Madagascar	Malawi	Mauritius	Mozambique	Namibia	Rwanda	Seychelles	Somalia	South Africa	South Sudan	Uganda	United Rep. of Tanzania	Zambia	Zimbabwe
ACAS	B0-ACAS Improvement (ACAS II -TCAS version 7.1)	I	I	I	I	I	I	I	I	I	I	I	I	I	I	I	I	I	I	I	I	I	I	I	
FRTO	B0/1 Direct Routing (DCT)	I	I	NI	NI	NI	I	I	I	I	NI	I	I	I	I	I	I	I	NI	I	NI	I	I	I	
	B0/2 Airspace planning and Flexible Use of Airspace (FUA)	NI	NI	NI	NI	NI	NI	NI	I	I	NI	NI	NI	NI	NI	NI	NI	NI	NI	NI	NI	NI	NI	NI	
	B0/3 Pre-validated and coordinated ATS routes to support flight and flow	I	I	I	I	I	I	I	I	I	I	I	I	I	I	I	I	I	I	I	I	I	I	I	
	B0/4 Basic conflict detection and conformance monitoring.	NI	NI	NI					I	I		I	NI	I	NI	NI	NI	NI	NI	NI	NI	I	NI	NI	
	B1/1 Free Route Airspace (FRA)	NI	NI	NI	NI	NI	NI	NI	NI	NI	NI	NI	NI	I	NI	NI	NI	NI	NI	NI	NI	NI	NI	NI	
	B1/2 Required Navigation Performance (RNP) routes	NI	NI	NI	NI	NI	NI	NI	I	I	NI	NI	NI	I	I	NI	NI	I	NI	I	NI	I	I	NI	
APTA	B0/1 PBN Approaches (Basic)	I	I	I	I	I	I	NI	I	I	I	I	I	I	I	I	I	I	I	I	I	I	I	I	
	B0/2 PBN SIDS and STAR procedures (Basic)	I	I		I	I	I	I	I	I	I	I	I	I	I	I	I	I	I	I	I	I	I	I	
	B0/3 SBAS/GBAS CAT I precision approach procedures	I	I	I	I	I	I	I	I	I	I	I	I	I	I	I	I	I	I	I	I	I	I	I	
	B0/4 CDO (Basic)	NI	NI	NI				NI	I	I	NI	NI	NI	I	NI	NI	NI	NI	I	NI	I	NI	NI		
	B0/5 CCO (Basic)	NI	NI	NI				NI	I	I	NI	NI	NI	I	NI	NI	NI	NI	I	NI	I	NI	NI		
	B0 - TBO (Datalink - CPDLC/ADS-C)	I	NI	N/A	N/A	N/A	NI	N/A	NI	I	N/A	I	N/A	I	NI	N/A	N/A	I	I	I	NI	N/A	NI	N/A	
SNET	B0/1 STCA	NI	I	NI				NI	I	I		I	I	I	I	I	I		I	I	NI	I	I	I	
	B0/2 MSAW	NI	I	NI				NI	I	I		I	I	I	I	I	I		I	I	NI	I	I	I	
	B0/3 APW	NI	I	NI				NI	I	I		I	NI	I	I	NI	NI		I	I	NI	I	I	I	
	B0/4 APM	NI	I	NI				NI	I	I		I	NI	I	I	NI	NI		I	I	NI	I	I	I	

Table 13 – Status of Implementation of ATM related ASBU Elements in WACAF States

2	I = Implemented	NI = Not implemented										IP = In progress				N/A = Not applicable									
Essential services (BBBs) to be implemented <i>(List the required essential services)</i>	RANP requirements (eANP Vol I & Vol II refer) <i>(Provide the corresponding regional requirements)</i>	Benin	Burkina Faso	Cameroon	Cabo Verde	CAR	Chad	Congo	Cote d' Ivoire	DRC	Equatorial Guinea	Gabon	Gambia	Ghana	Guinea	Guinea Bissau	Liberia	Mali	Mauritania	Niger	Nigeria	Sao Tome and Principe	Senegal	Sierra Leone	Togo
ACAS	B0-ACAS Improvement (ACAS II -TCAS version 7.1)	I	I	I	I	I	I	I	I	I	I	I	I	I	I	I	I	I	I	I	I	I	I	I	
FRTO	B0/1 Direct Routing (DCT)	I	IP	IP	I	NI	I	I	I	NI	NI	IP	I	I	NI	I	NI	I	I	I	I	NI	I	I	I
	B0/2 Airspace planning and Flexible Use of Airspace (FUA)	NI	NI	NI	NI	NI	NI	NI	NI	NI	NI	NI	NI	NI	NI	NI	NI	NI	NI	NI	NI	NI	NI	NI	NI
	B0/3 Pre-validated and coordinated ATS routes to support flight and flow	I	I	I	I	I	I	I	I	I	I	I	I	I	I	I	I	I	I	I	I	I	I	I	I
	B0/4 Basic conflict detection and conformance monitoring.	I	I	I	I	NI	I	I	I	I	NI	I	NI	I	NI	I	NI	I	I	I	I	NI	I	I	I
	B1/1 Free Route Airspace (FRA)	NI	NI	NI	NI	NI	NI	NI	NI	NI	NI	NI	NI	NI	NI	NI	NI	NI	NI	NI	NI	NI	NI	NI	NI
	B1/2 Required Navigation Performance (RNP) routes	I	I	I	I	I	I	I	I	I	NI	I	NI	I	NI	I	NI	I	I	I	I	NI	I	NI	I
APTA	B0/1 PBN Approaches (Basic)	I	I	I	I	I	I	I	I	I	I	I	I	I	I	I	I	I	I	I	I	NI	I	I	I
	B0/2 PBN SIDS and STAR procedures (Basic)	I	I	I	I	I	I	I	I	I	I	I	I	I	I	I	I	I	I	I	I	NI	I	I	I
	B0/3 SBAS/GBAS CAT I precision approach procedures	NI	NI	NI	NI	NI	NI	NI	NI	NI	NI	NI	NI	NI	NI	NI	NI	NI	NI	NI	NI	NI	NI	NI	NI
	B0/4 CDO (Basic)	NI	NI	NI	NI	NI	NI	NI	NI	NI	NI	NI	NI	NI	NI	NI	NI	NI	NI	NI	NI	NI	NI	NI	NI
	B0/5 CCO (Basic)	NI	NI	NI	NI	NI	NI	NI	NI	NI	NI	NI	NI	NI	NI	NI	NI	NI	NI	NI	NI	NI	NI	NI	NI
	B0 - TBO (Datalink - CPDLC/ADS-C)	N A	N A	N A	I	N A	I	I	I	I	N A	N A	N A	I	NI	N A	NI	I	I	I	I	N A	I	NI	N A
SNET	B0/1 STCA	I	I	I	I	NI	I	I	I	NI	NI	I	NI	I	NI	I	NI	I	I	I	I	NI	I	NI	I
	B0/2 MSAW	I	I	I	I	NI	I	I	I	NI	NI	I	NI	I	NI	I	NI	I	I	I	I	NI	I	NI	I
	B0/3 APW	I	I	I	I	NI	I	I	I	NI	NI	I	NI	I	NI	I	NI	I	I	I	I	NI	I	NI	I
	B0/4 APM	I	I	I	I	NI	I	I	I	NI	NI	I	NI	I	NI	I	NI	I	I	I	I	NI	I	NI	I

The ATNS ASBU implementation Plan

ASBU Block 0 Elements

Block 0 Modules	Module Title	Purpose	Need Analysis of Modules				Implementation Status				
			Not Started	In Progress	Need	N/A	Planning	Developing	Partially Implemented		Implemented
THREAD 1: OPERATIONAL											
ACDM- B0/1	Airport CDM Information Sharing (ACIS)	To generate common situational awareness, which will foster improved decision making within aerodromes, by sharing relevant surface operations data among the local stakeholders involved in aerodrome operations.		X					X	ASMGCS implemented at FACT and FAOR. AMC implemented at FAOR, FACT and FALE. CDM Data shared on daily basis between stakeholders, however, only exchanged via manual methods. established a framework for ad hoc ACDM in support of special events.	75%

ACDM- B0/2	Integration with ATM Network function	Airport CDM operations will be enriched by enhanced arrival information from the ATM network and, at the same time, network operations will benefit from more accurate departure information from CDM airports.		X					X	AMAN implemented for FACT & FAOR. DMAN still to be implemented and AMAN/DMAN to be connected to Airport system for information.	75%
APTA- B0/1	PBN Approaches (with basic capabilities)	This element represents the use of PBN in design of approach procedures to provide more flexibility to airspace planners to manage the use of airspace, and to facilitate access to airports. It includes the provision of instrument approach procedures with vertical guidance in support of stabilized approaches.			X					Implemented. Refer to South African PBN implementation plan	100%

APTA- B0/2	PBN SID and STAR procedures (with basic capabilities)	Use of PBN capabilities allows more flexible placement of arrival and departure routing without the need for ground based infrastructure to support these routes.			X						Implemented. Refer to South African PBN implementation plan.	100%
APTA- B0/3	SBAS/GBAS CAT I precision approach procedures	Introduction of SBAS and GBAS CAT I procedures allow for reduced minima at aerodromes situated in areas of significant terrain, where ILS is not possible.		X	X		X				in progress, feasibility and CBA studies underway.	0%
Block 0 Modules	Module Title	Purpose	Need Analysis of Modules				Implementation Status				Remarks	Implemented
			Not Started	In Progress	Need	N/A	Planning	Developing	Partially Implemented	Implemented		

APTA- B0/4	CDO (Basic)	Reduce fuel burn by not requiring application or power during descent.		X	X			X		In the process of being implemented	50%
APTA- B0/5	CCO (Basic)	Reduce fuel burn by not requiring level-offs during climb.		X	X			X		In the process of being implemented	50%
APTA- B0/6	PBN Helicopter Point in Space (PinS) Operations	Helicopter unique capabilities allow IFR operations that start or terminate from any suitable point in space (PinS), as long as visual conditions support take- off/landing capability from that point.		X						Not implemented	0%

<p>APTA- B0/7</p>	<p>Performance based aerodrome operating minima – Advanced aircraft</p>	<p>Standard Aerodrome operating minima are predicated upon aircraft equipped with the minimum required equipment (the basic aircraft) for that approach. These aerodrome operating minima relate directly to the established types and categories of operations and the associated infrastructure requirements (e.g. runway lights, approach lights). Aircraft with more advanced equipage can take advantage of existing infrastructure to obtain special authorizations for enhanced approach operations to lower minimums than basic aircraft can use.</p>	<p>Not Started</p>	<p>In Progress</p>	<p>Need</p>	<p>N/A</p>	<p>Planning</p>	<p>Developing</p>	<p>Partially Implemented</p>	<p>0%</p>	<p>Not implemented</p>	<p>0%</p>
<p>Block 0 Modules</p>	<p>Module Title</p>	<p>Purpose</p>	<p>Need Analysis of Modules</p>				<p>Implementation Status</p>			<p>Remarks</p>	<p>Implemented</p>	
			<p>Not Started</p>	<p>In Progress</p>	<p>Need</p>	<p>N/A</p>	<p>Planning</p>	<p>Developing</p>	<p>Partially Implemented</p>			

<p>APTA- B0/8</p>	<p>Performance based aerodrome operating minima – Basic aircraft</p>	<p>For Basic aircraft, improvements include: Instrument approaches to non-instrument runways, improving airport access Flexibility to gradually improve the ground infrastructure with consequent improvements in operating minima</p>			X				X	<p>Not implemented</p>	<p>0%</p>
<p>FRTO- B0/1</p>	<p>Direct routing (DCT)</p>	<p>Direct routings are established with the aim of providing airspace users with additional flight planning route options on a larger scale across FIRs such that overall planned leg distances are reduced in comparison with the fixed route network.</p>		X	X				X	<p>DCT routing only applied on a tactical basis within continental airspace. Random routing, UPR implemented in Oceanic Airspace.</p>	<p>75%</p>
<p>FRTO- B0/2</p>	<p>Airspace planning and Flexible Use of Airspace (FUA)</p>	<p>Establish the Flexible Use of Airspace (FUA) process and improve data exchange between civil and military stakeholders by automation to enable a more efficient use of airspace based on transparency and due regard to national security needs.</p>			X					<p>FUA Implemented within the South African FDRG (FAJA/CA/JO). Free routing implemented in FAJO. Airspace planning routed through CAMU.</p>	<p>100%</p>

FRTO- B0/3	Pre-validated and coordinated ATS routes to support flight and flow	A collection of routes that have been pre-validated and coordinated with impacted air route traffic control centers and airspace users.		X	X				X	pre-validated routes implemented and supported by means of ATS Route Matrix.	75%	
FRTO- B0/4	Basic conflict detection and conformance monitoring	Reduction of ATCO's workload via early and systematic conflict detection and conformance monitoring.			X					Implemented within the Topsy ATC.	100%	
FRTO- B0/5	Enhanced Conflict Detection Tools and Conformance Monitoring	Enhancements of basic mid-term conflict detection (MTCD)/ monitoring alert (MONA) functions and thus further improving the ATCO productivity and reducing the workload.		X	X				X	MTCD TOPSKY ATC TCT implementation planned for Q1 2023.	50%	
Block 0 Modules	Module Title	Purpose	Need Analysis of Modules				Implementation Status				Remarks	Implemented
			Not Started	In Progress	Need	N/A	Planning	Developing	Partially Implemented	Implemented		

<p>FRTO- B0/6</p>	<p>Multi-Sector Planning</p>	<p>This element is applicable only to en-route sectors that are currently staffed by two ATCOs (planning and tactical). The multi-sector planning (MSP) function defines a new organization of controller team(s) and new operating procedures to enable the planning controller to provide support to several tactical controllers operating in different adjacent sectors. This function might reduce the ATCO workload related to intra/inter centre coordination. The workload conversion to potential capacity gains might vary considerably depending on the sector configurations.</p>			X					X	<p>Implemented within the Topsy ATC.</p>	<p>100%</p>
<p>FRTO- B0/7</p>	<p>Trajectory Options Set (TOS)</p>	<p>To give airspace users greater flexibility and control over their trajectory with respect to airspace constraints.</p>		X				X			<p>Consideration for implementation under FRA Project</p>	<p>50%</p>

<p>NOPS- B0/1</p>	<p>Initial integration of collaborative airspace management with air traffic flow management</p>	<p>Introduce ASM/ATFM techniques, procedures and tools for the initial establishment of an integrated collaborative airspace management and air traffic flow and capacity management process applicable to the strategic through to the tactical phases of operations.</p>			X					x	<p>ATFM and FUA in support of ASM fully implemented within CAMU.</p>	<p>100%</p>
<p>NOPS- B0/2</p>	<p>Collaborative Network Flight Updates</p>	<p>Improve ATFM situation awareness in order to facilitate re-routings and coordinated application of ATFM measures.</p>		X				X			<p>ATM system integration and activation of What if scenarios enabled under the CAMU ATFM system replacement</p>	<p>50%</p>
<p>NOPS- B0/3</p>	<p>Network Operation Planning basic features</p>	<p>The Network Operation Planning provides an overview of the situation from strategic planning through real time operations with ever increasing accuracy up to and including the day of operations by a common situational awareness for all ATFM actors within and adjacent to the ATFM area and allowing network wide demand and capacity balancing.</p>			x				X		<p>partially implemented and data exchange and integration will be further enabled by CAMU ATFM system replacement.</p>	<p>75%</p>

Block 0 Modules	Module Title	Purpose	Need Analysis of Modules				Implementation Status				Remarks	Implemented	
			Not Started	In Progress	Need	N/A	Planning	Developing	Partially Implemented	Implemented			
NOPS- B0/4	Intital Airport/ATFM Slots and A-CDM Network Interface	Initial integration of airports into the ATM network function.			x					X		City Pair coordinated airports of the golden triangle, FAOR, FACT and FALE.	75%
NOPS- B0/5	Dynamic ATFM slot allocation	Provision of dynamic departure ATFM slot allocation including Calculated Take-off Time (CTOT) for regulated flights to avoid ATFM congestions.			X						X	CTOT implemented with CAMU system	100%
OFPL- B0/1	In Trail Procedure (ITP)	To enable aircraft to reach a more satisfactory flight level for flight efficiency or to avoid turbulence for safety.	X			x						nil requirement identified due to low volume and complexity in FAJO FIR.	0%

RSEQ- B0/1	Arrival Management	To optimize sequencing for arrivals.			X					X	Implemented in FAOR and FACT.	100%
RSEQ- B0/2	Departure Management	To optimize departure operations.	X		x						Planned for FACT and FAOR 2022-2027 permission.	0%
RSEQ- B0/3	Point merge	To allow merging of arrival flows.	X		x						Feasibility study to be initiated	0%
SNET- B0/1	Short Term Conflict Alert (STCA)	To assist the air traffic controller in preventing collision between aircraft, using position data from ground surveillance.			x					x	Integrated within TopSky-ATC	100%
SNET- B0/2	Minimum Safe Altitude Warning (MSAW)	To assist the air traffic controller in preventing controlled flight into terrain accidents by generating, in a timely manner, an alert of aircraft proximity to terrain or obstacles.			x					x	Integrated within TopSky-ATC	100%

SNET- B0/3	Area Proximity Warning (APW)	APW is designed, configured and used to make a significant positive contribution to the prevention of accidents arising from unauthorized penetration of an airspace volume.			x					x	Integrated within TopSky-ATC	100%
Block 0 Modules	Module Title	Purpose	Need Analysis of Modules				Implementation Status				Remarks	Implemented
			Not Started	In Progress	Need	N/A	Planning	Developing	Partially Implemented	Implemented		
SNET- B0/4	Approach Path Monitoring (APM)	APM is a ground-based safety net intended to warn the controller about increased risk of controlled flight into terrain accidents by generating, in a timely manner, an alert of aircraft proximity to terrain or obstacles during final approach.			x					x	Integrated within TopSky-ATC	100%

SURF- B0/1	Basic ATCO tools to manage traffic during ground operations	To improve safety and efficiency during ground operations by providing proper indications to pilots and vehicle drivers.			X					X	A-SMGCS level 1 AND 2 at FAOR and FACT	100%
SURF- B0/2	Comprehensive situational awareness of surface operations	To better maintain ATCO awareness of ground operations.			X					X	A-SMGCS level 1 AND 2 at FAOR and FACT	100%
SURF- B0/3	Initial ATCO alerting service for surface operations	Detection by the ATCO of potentially unsafe situations with regard to runway operations.			X					X	A-SMGCS level 1 AND 2 at FAOR and FACT	100%
TBO-B0/1	Introduction of time- based management within a flow centric approach.	Provides for more efficient flight operation by using time-based scheduling versus more tactical measures such as holding to manage tactical synchronization.			X					X	Integrated into TOPSKY ATC and AMAN	100%

THREAD 2: INFORMATION

AMET- B0/1	Meteorological observations products	Meteorological observations in support of flexible airspace management, improved situational awareness, collaborative decision-making and dynamically optimized flight trajectory planning.			X						X	SAWS to provide inputs	100%
AMET- B0/2	Meteorological forecast and warning products	Meteorological forecasts, advisories and warnings in support of flexible airspace management, improved situational awareness, collaborative decision-making and dynamically optimized flight trajectory planning.			X						X	SAWS to provide inputs	100%
Block 0 Modules	Module Title	Purpose	Need Analysis of Modules				Implementation Status				Remarks	Implemented	
			Not Started	In Progress	Need	N/A	Planning	Developing	Partially Implemented	Implemented			

AMET- B0/3	Climatological and historical meteorological products	Climatological products in support of the design and planning of infrastructure, flight routes and airspace management. Historical meteorological observations, forecasts, advisories and warnings in support of incident and accident investigations			X					X	SAWS to provide inputs	100%
AMET- B0/4	Dissemination of meteorological products	Dissemination of meteorological products in support of flexible airspace management, improved situational awareness, collaborative decision-making and dynamically optimized flight trajectory planning			X					X	SAWS to provide inputs	100%
FICE-B0/1	Automated basic inter facility data exchange (AIDC)	To improve the efficiency of coordination and transfer of control between ATS units.		X						X	AIDC implemented within FACA/FAJA FIR. AIDC with neighbouring states partially implemented – Only Namibia.	75%

THREAD 3: TECHNOLOGY

ASUR- B0/1	Automatic Dependent Surveillance – Broadcast (ADS-B)	To support the provision of Air Traffic Services and operational applications at reduced cost and increased surveillance coverage.		X						X	Space Based ADS-B (SBA) operational trials underway,	75%
ASUR- B0/2	Multilateration cooperative surveillance systems (MLAT)	To provide an alternative to radar surveillance by using available aircraft transponders.		X				x			WAM project Phase 1 commissioning planned for December 2022, Phase 2 October 2023.	50%
ASUR- B0/3	Cooperative Surveillance Radar Downlink of Aircraft Parameters (SSR- DAPS)	To obtain additional information from an aircraft transponder in support of the provision of Air Traffic Services.		X				x			Part of the Space Based ADS-B (SBA) Operational trials, SSR Mode S Downlinked Aircraft Parameters (DAPS) implementation planned for Q1 2023.	50%
Block 0 Modules	Module Title	Purpose	Need Analysis of Modules				Implementation Status				Remarks	Implemented
			Not Started	In Progress	Need	N/A	Planning	Developing	Partially Implemented	Implemented		

COMI- B0/1	Aircraft Communication Addressing and Reporting System (ACARS)	ACARS provides the network for the controller and pilot with the ability to exchange datalink messages and thus provides a backup to voice communications. It also provides for airline operational control messaging.		X					X		Partially implemented South African domestic operators	75%
COMI- B0/2	Aeronautical Telecommunication Network/Open System Interconnection (ATN/OSI)	ATN/OSI provides a bit-oriented multi-layer protocol for exchanging ATS messages between the aircraft and ground system.			X					X	CPDLC and ADS-C implemented	100%

COMI- B0/3	VHF Data Link (VDL) Mode 0/A	VDL Mode 0/A is a data communications subnetwork that supports transmission of data link messages.				X				VDL Mode 2 preferred in line with the NAMP and national communication strategy.	0%
COMI- B0/4	VHF Data Link (VDL) Mode 2 Basic	VDL Mode 2 Basic is a data communications subnetwork that supports transmission of data link messages. It provides higher performance than VDLM0/A.		x			x			Planning considerations include CPDLC and DCL	25%
COMI- B0/5	Satellite communications (SATCOM) Class C Data	To provide surveillance and communications where VHF usage is not possible or practicle.			x				X	Partially implemented South African domestic operators.	75%
			Need Analysis of				Implementation				

Block 0 Modules	Module Title	Purpose	Not Started	In Progress	Need	N/A	Planning	Developing	Partially Implemented	Implemented	Remarks	Implemented
COMI- B0/6	High Frequency Data Link (HFDL)	To communicate in areas where SATCOM and VHF are not available.			X					X	Implemented within FAJO	100%
COMI- B0/7	ATS Message Handling System (AMHS)	Supports improved communication over AFTN Provide flight information coordination between ANSPs at adjacent FIRs, and with relevant military units, support separation assurance, potentially providing, when used in conjunction with other enablers (e.g. navigation capabilities), reduced separation			X					X	Implemented - Refer AIP GEN 3.4	100%

COMS- B0/1	CPDLC (FANS 1/A & ATN B1) for domestic and procedural airspace	Supports : reduction of voice channel congestion and increase of capacity in domestic airspace, improvement of communication and surveillance in airspace where procedural separation is being applied.			X					X	Implemented - Refer AIP GEN 3.3	100%
COMS- B0/2	ADS-C (FANS 1/A) for procedural airspace	Supports improvement of surveillance in airspace where procedural separation is being applied.			X					X	Implemented - Refer AIP GEN 3.3	100%
Block 0 Modules	Module Title	Purpose	Need Analysis of				Implementation				Remarks	Implemented
			Not Started	In Progress	Need	N/A	Planning	Developing	Partially Implemented	Implemented		

<p>NAVS- B0/1</p>	<p>Ground Based Augmentation Systems (GBAS)</p>	<p>Support Precision Approach and landing operations at a specific airport (one system may support all runway ends). As an option, may support arrival and departure phases of flight.</p>		x			x			<p>Feasibility and CBA studies underway in line with the national navigation strategy.</p>	25%
<p>NAVS- B0/2</p>	<p>Satellite Based Augmentation Systems (SBAS)</p>	<p>Support PBN in all phases of flight with an increased accuracy, integrity and availability compared to ABAS. Increases accuracy and integrity for the vertical guidance.</p>		x			x			<p>Feasibility and CBA studies underway in line with the national navigation strategy.</p>	25%
<p>NAVS- B0/3</p>	<p>Aircraft Based Augmentation Systems (ABAS)</p>	<p>Support non-precision (LNAV) and vertically guided (LNAV/VNAV) approaches with BaroVNAV and other terminal and enroute navigations.</p>		X			x			<p>Under consideration, suitability to be determined. Refer to Navigation strategy.</p>	25%

<p>NAVS- B0/4</p>	<p>Navigation Minimal Operating Networks (Nav. MON)</p>	<p>To adjust conventional nav aids networks through the increased deployment of satellite based navigation systems and procedures to ensure the necessary levels of resilience for navigation.</p> <p>To provide a minimum level of capabilities to accommodate State aircraft operations where there is a mismatch in terms of aircraft equipage.</p> <p>To make a more efficient use of the frequency spectrum</p>			x					X	<p>PBN Roadmap and Contingency planning in line with the NAMP.</p>	100%
--------------------------	--	--	--	--	---	--	--	--	--	---	--	------

ASBU Block 1 Elements

Block 1 Modules	Module Title	Purpose	Need Analysis of Modules				Implementation Status				Remarks	Implemented
			Not Started	In Progress	Need	N/A	Planning	Developing	Partially Implemented	Implemented		
ACAS- B1/1	ACAS Improvements	To provide airborne collision avoidance as a last resort safety net for pilots.			X					X	SACAR 135.05.8 Says all aeroplanes above 5 700 kg regardless of passenger seats shall have ACAS II. Refer AIP GEN 1.7	100%
ACDM- B1/1	Airport Operations Plan (AOP)	To enhance the planning and management of airport operations and allow their fully integration in the ATM network and enhance collaboration between airport stakeholders.			X					X	AMC implemented at FACT, FALE and FAOR	100%

ACDM- B1/2	Airport Operations Centre (APOC)	The integration of all stakeholders, both landside and airside, into a coherent decision making entity/process (and team), using the shared information and capabilities provided through the AOP			X						X AMC implemented at FACT, FALE and FAOR	100%
APTA- B1/1	PBN Approaches (with advanced capabilities)	PBN approaches with advanced functionality allow for the introduction of more flexible approaches including the use of RF legs within the Final Approach Segment (FAS) and RNP.			X						X Implemented as per National PBN plan at all International aerodromes and selected domestic aerodromes	100%
APTA- B1/2	PBN SID and STAR procedures (with advanced capabilities)	Advanced PBN functionality further supports flexibility of route placements in airspace design.			X						X Implemented as per National PBN plan at all International aerodromes and selected domestic aerodromes	100%

Block 1 Modules	Module Title	Purpose	Need Analysis of Modules				Implementation Status				Remarks	Implemented
			Not Started	In Progress	Need	N/A	Planning	Developing	Partially Implemented	Implemented		
APTA-B1/3	Performance based aerodrome operating minima – Advanced aircraft with SVGS	Use of advanced features on aircraft permit operations using lower than standard minima on existing procedures. This builds on the Block 0 element for PB AOM (Advanced Aircraft) and enables the use of Synthetic Vision Guidance Systems (SVGS)			X						to be validated with airlines	0%
APTA-B1/4	CDO (Advanced)	Increase the ability CDO operations to contribute to terminal airspace efficiency.			X			X			In progress	50%
APTA-B1/5	CCO (Advanced)	Increase the ability CCO operations to contribute to terminal airspace efficiency.			X			X			In progress	50%

CSEP-B1/1	Basic airborne situational awareness during flight operations (AIRB)	To improve traffic situational awareness in all phases of flight.			X				X		Partially implemented - to be validated with operators	0%
CSEP-B1/2	Visual Separation on Approach (VSA)	To assist pilots in maintaining own separation during successive visual approach procedures. VSA is defined to support aircraft performing successive visual			X					X	VSA implemented and facilitated on tactical basis.	100%
CSEP-B1/3	Performance Based Longitudinal Separation Minima	Reduced separation allowing more flights to operate in their optimum flight levels.				X					Not applicable - Current Oceanic traffic volumes and complexity does not warrant implementation yet.	0%
CSEP-	Performance Based Lateral Separation	To increase airspace capacity and allow optimum				X					Not applicable - Current Oceanic traffic volumes and	0%